

Date March 20, 2017

An Ordinance entitled, "AN ORDINANCE to amend the Municipal Code of the City of Des Moines, Iowa, 2000, adopted by Ordinance No. 13,827, passed June 5, 2000, as heretofore amended, by amending Sections 114-3299, 114-3567 and 114-3780, and by adding and enacting new Sections 114-2095.6, 114-2310.5, 114-2888.3 and 114-2942.5, relating to traffic and vehicle regulations",

which was considered and voted upon for the first time under Roll Call No. 17- 0305 of February 20, 2017, and considered and voted upon for the second time under Roll Call No. 17- 0400 of March 6, 2017, again presented.

Moved by \_\_\_\_\_ that this ordinance do now pass.

ORDINANCE NO. \_\_\_\_\_

| COUNCIL ACTION | YEAS | NAYS | PASS | ABSENT |
|----------------|------|------|------|--------|
| COWNIE         |      |      |      |        |
| COLEMAN        |      |      |      |        |
| GATTO          |      |      |      |        |
| GRAY           |      |      |      |        |
| HENSLEY        |      |      |      |        |
| MOORE          |      |      |      |        |
| WESTERGAARD    |      |      |      |        |
| TOTAL          |      |      |      |        |

MOTION CARRIED

APPROVED

\_\_\_\_\_  
Mayor


**CERTIFICATE**

I, DIANE RAUH, City Clerk of said City hereby certify that at a meeting of the City Council of said City of Des Moines, held on the above date, among other proceedings the above was adopted.

IN WITNESS WHEREOF, I have hereunto set my hand and affixed my seal the day and year first above written.

\_\_\_\_\_  
City Clerk

4844

|  |   |
|--|---|
|  <p style="text-align: center;"><b>Council<br/>Communication</b><br/>Office of the City Manager</p> | <b>Date:</b> February 20, 2017  |
|  | <b>Agenda Item No.</b> 43<br><b>Roll Call No.</b> 17-0305<br><b>Communication No.</b> 17-098 0400<br><b>Submitted by:</b> Pamela S. Cooksey,<br>P.E., City Engineer |

**AGENDA HEADING:**

Amending Chapter 114 of the Municipal Code regarding traffic regulation changes as follows:

- A. Code modifications related to Lake View Ridge Plat 1 residential development.
- B. Code correction—E 50th Street.

**SYNOPSIS:**

Recommend approval of the staff recommendations and the ordinance regarding the traffic regulation changes.

**FISCAL IMPACT:**

Amount: Minor costs for sign installations.

Funding Source: 2016-17 Operating Budget, page 78 Engineering Department Traffic and Transportation—Sign Installation and Maintenance, EG062080.

**ADDITIONAL INFORMATION:**

- A. The following traffic regulations are necessary to add parking restrictions in compliance with the Parking Restriction Policy for streets recently added or extended as part of the Lake View Ridge Plat 1 Residential Development.

Sec. 114-2888.3 Southeast Thirty-fourth Court --E Herold Avenue to Dead End.

Southeast Thirty-fourth Court, on the west side from E Herold Avenue to 250 feet south of E Philip Street and any part of the cul-de-sac, no parking any time.

Sec. 114-3299. East Herold Avenue--Southeast Fourteenth Street to dead end west Southeast Thirty-fifth Court.

East Herold Avenue, on the north side, from Southeast Thirty-fourth Court to Southeast Thirty-fifth Court, no parking any time.

Sec. 114-3567. East Philip Street--South Union Street to Dead End Southeast Twenty-fourth Street.

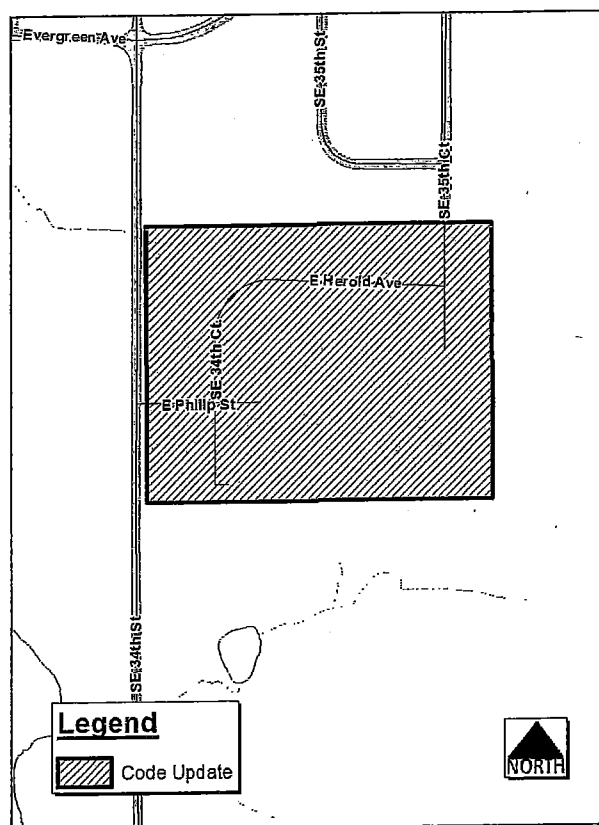
East Philip Street, on the north side, from Southeast Thirty-fourth Street to the dead end east of Southeast Thirty-fourth Court, no parking any time.

Sec. 114-2095.6. Southeast Thirty-fifth Court.

Southeast Thirty-fifth Court, from the south line of Evergreen Avenue to the south dead end, stop.

Sec. 114-2310.5 East Philip Street

East Philip Street, from the east line of Southeast Thirty-fourth Street to the east dead end, stop.



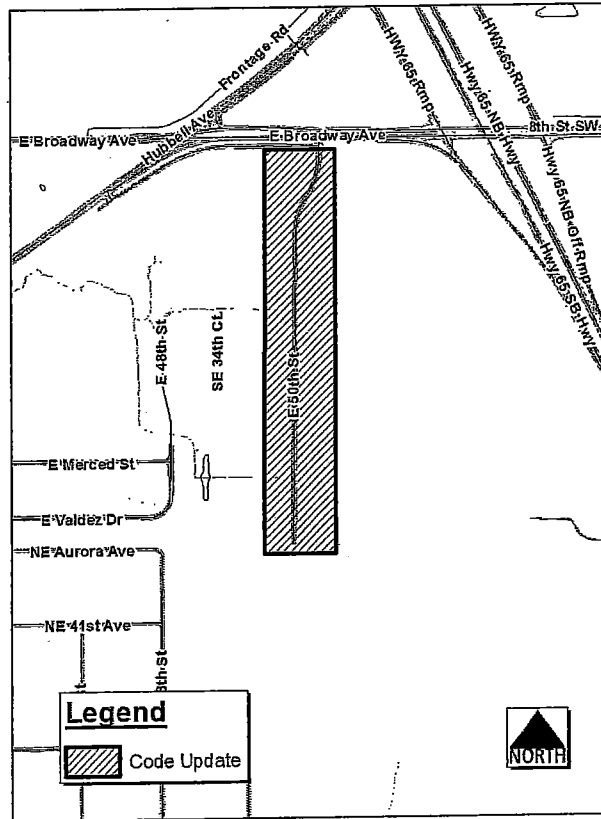
- B. A review of the Municipal Code determined that signed parking restrictions on E 50th Street were not added to the Municipal Code at the time the annexation was finalized. The proposed revisions will add parking restrictions to match the existing signage.

Sec. 114-2942.5 East Fiftieth Street – East Broadway Avenue to Dead End.

East Fiftieth Street, on the east side, from East Broadway Avenue to the dead end south of East Broadway Avenue, no parking any time.

East Fiftieth Street, on the west side, from East Broadway Avenue to a point 190 feet south thereof, no parking any time.

48  
44



**PREVIOUS COUNCIL ACTION(S):**

Date: December 5, 2016

Roll Call Number: 16-2056

Action: Approving final subdivision plat of Lake View Ridge Plat 1 (4601 block of SE 34<sup>th</sup> Street). (Council Communication No. 16-684) Moved by Hensley to adopt. Motion Carried 7-0.

**BOARD/COMMISSION ACTION(S): NONE**

**ANTICIPATED ACTIONS AND FUTURE COMMITMENTS: NONE**

For more information on this and other agenda items, please call the City Clerk's Office at 515-283-4209 or visit the Clerk's Office on the first floor of City Administration Building, 400 E. Court Avenue Ste.116. Council agendas are available to the public at the City Clerk's Office on Thursday afternoon preceding Monday's Council meeting. Citizens can also request to receive meeting notices and agendas by email by calling the Clerk's Office or sending their request via email to [cityclerk@dmgov.org](mailto:cityclerk@dmgov.org).

17-0400 48  
43/44  
~~17-0305~~

ORDINANCE NO. \_\_\_\_\_

AN ORDINANCE to amend the Municipal Code of the City of Des Moines, Iowa, 2000, adopted by Ordinance No. 13,827, passed June 5, 2000, as heretofore amended, by amending Sections 114-3299, 114-3567 and 114-3780, and by adding and enacting new Sections 114-2095.6, 114-2310.5, 114-2888.3 and 114-2942.5, relating to traffic and vehicle regulations.

Be It Ordained by the City Council of the City of Des Moines, Iowa:

Section 1. That the Municipal Code of the City of Des Moines, Iowa, 2000, adopted by Ordinance No. 13,827, passed June 5, 2000, as heretofore amended, is hereby amended by amending Sections s 114-3299, 114-3567 and 114-3780, and by adding and enacting new Sections 114-2095.6, 114-2310.5, 114-2888.3 and 114-2942.5, relating to traffic and vehicle regulations, as follows:

**Sec. 114-2095.6. Southeast Thirty-fifth Court.**

Southeast Thirty-fifth Court, from the south line of Evergreen Avenue to the south dead end, stop.

**Sec. 114-2310.5. East Philip Street.**

East Philip Street, from the east line of Southeast Thirty-fourth Street to the east dead end, stop.

**Sec. 114-2888.3. Southeast Thirty-fourth Court—East Herold Avenue to Dead End.**

Southeast Thirty-fourth Court, on the west side from East Herold Avenue to 250 feet south of East Philip Street and any part of the cul-de-sac, no parking any time.

**Sec. 114-2942.5. East Fiftieth Street—East Broadway Avenue to Dead End.**

East Fiftieth Street, on the east side, from East Broadway Avenue to the dead end south of East Broadway Avenue, no parking any time.

East Fiftieth Street, on the west side, from East Broadway Avenue to a point 190 feet south thereof, no parking any time.

17.040017-0305  
43

48  
44

**Sec. 114-3299. East Herold Avenue--Southeast Fourteenth Street to dead end west Southeast Thirty-fifth Court.**

East Herold Avenue, on the south side, from Southeast Fourteenth Street to a point 50 feet west thereof, no parking any time.

East Herold Avenue, on the north side, from Southeast Fourteenth Street to a point 1320 feet west thereof, no parking any time.

East Herold Avenue, on the north side, from Southeast Thirty-fourth Court to Southeast Thirty-fifth Court, no parking any time.

**Sec. 114-3567. East Philip Street--South Union Street to Dead End, Southeast Twenty-fourth Street.**

East Philip Street, on the north side, from South Union Street to Southeast Third Court, no parking any time.

East Philip Street, on the south side, from Southeast Tenth Street to Southeast Thirteenth Street, no parking any time.

East Philip Street, on the south side, from Southeast Twenty-second Street to Southeast Twenty-third Street, no parking any time.

East Philip Street, on the north side, from Southeast Twenty-third Court to Southeast Twenty-fourth Street, no parking any time.

East Philip Street, on the north side, from Southeast Thirty-fourth Street to the dead end east of Southeast Thirty-fourth Court, no parking any time.

**Sec. 114-3780. West River Drive--Second Avenue to University Avenue.**

West River Drive, on the east side, from Second Avenue to ~~Connecting Drive~~ the dead end, no parking any time.


West River Drive, on the west side, from Second Avenue to a point 250 feet north thereof, no parking any time.

West River Drive, on the west side, from ~~Connecting Drive~~ the dead end to a point 100 feet south thereof, no parking any time.

~~Connecting Drive, on both sides, from Illinois Avenue to West River Drive, no parking any time.~~

Section 2. This ordinance shall be in full force and effect from and after its passage and publication as provided by law.

FORM APPROVED:

  
Lawrence F. Dempsey  
Assistant City Attorney