

★ Roll Call Number

Agenda Item Number

18

Date September 26, 2016

RESOLUTION DEDICATING SOUTHWEST 6TH STREET AND SOUTHWEST 7TH STREET RIGHT-OF-WAY BETWEEN MURPHY STREET AND MULBERRY STREET

WHEREAS, as part of the West Martin Luther King, Jr. Parkway Project, improvements were made to the Southwest 6th Street and Southwest 7th Street corridors between Murphy Street and Mulberry Street; and

WHEREAS, a Plat of Survey has been prepared and recorded that identifies the necessary right-of-way limits for dedication of the Southwest 6th Street and Southwest 7th Street right-of-way.

NOW, THEREFORE, BE IT RESOLVED by the City Council of the City of Des Moines, Iowa:

The Plat of Survey recorded in the office of the Polk County Recorder in Book 16179, Page 228 of the Southwest 6th Street and Southwest 7th Street right-of-way is hereby approved and the parcel of City-owned land described in said Plat of Survey as dedicated for street purpose is hereby dedicated as public right-of-way for Southwest 6th Street and Southwest 7th Street.

Moved by _____ to adopt.

APPROVED AS TO FORM:

[Signature]
Lisa A. Wieland, Assistant City Attorney

Table with 5 columns: COUNCIL ACTION, YEAS, NAYS, PASS, ABSENT. Rows include COWNIE, COLEMAN, GATTO, GRAY, HENSLEY, MOORE, WESTERGAARD, and TOTAL.

MOTION CARRIED APPROVED
Mayor

CERTIFICATE

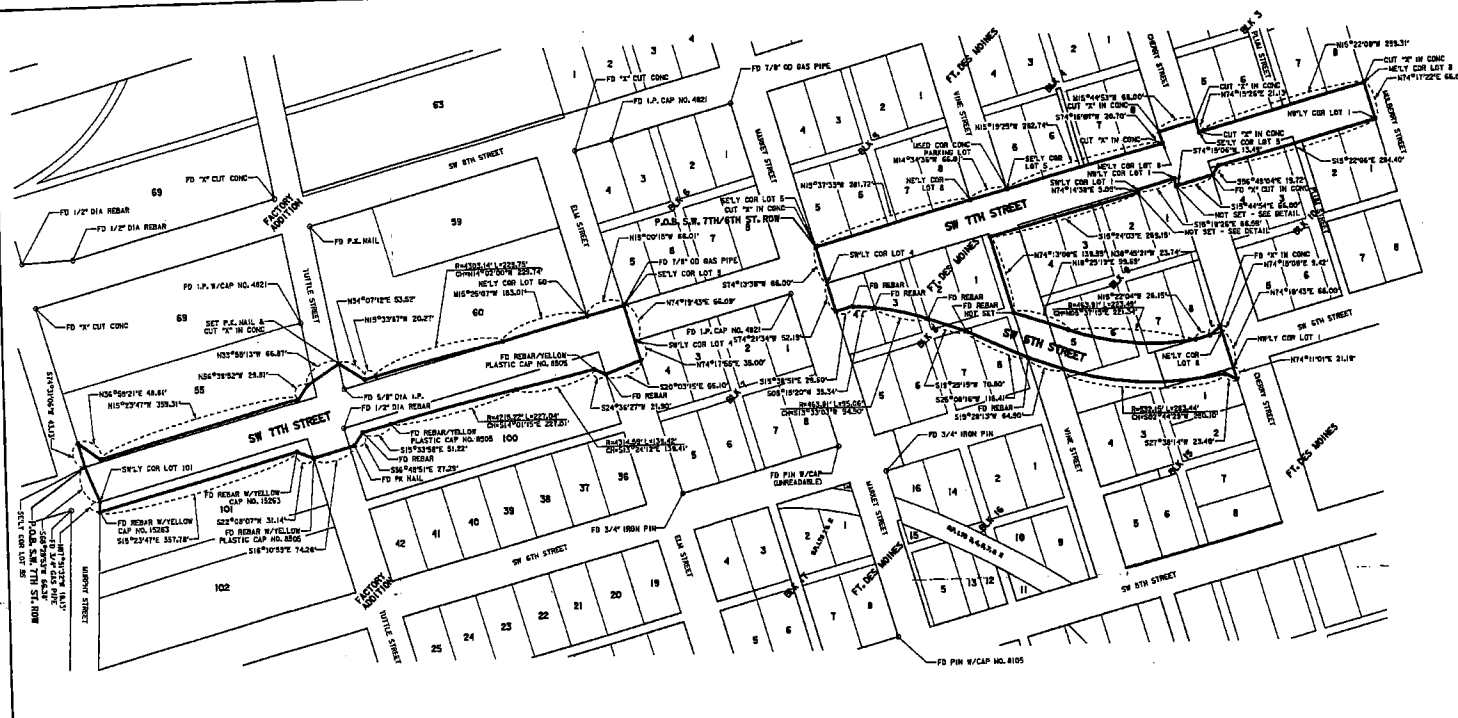
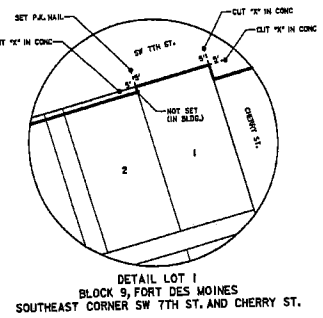
I, DIANE RAUH, City Clerk of said City hereby certify that at a meeting of the City Council of said City of Des Moines, held on the above date, among other proceedings the above was adopted.

IN WITNESS WHEREOF, I have hereunto set my hand and affixed my seal the day and year first above written.

City Clerk

PLAT OF SURVEY
RIGHT-OF-WAY DEDICATION FOR
S.W. 6TH AND S.W. 7TH STREET

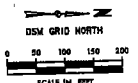
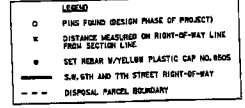
16179-228



DESCRIPTION SOUTHWEST 7TH STREET RIGHT-OF-WAY DEDICATION FROM THE PRESENT NORTHERLY RIGHT-OF-WAY LINE OF MARKET STREET TO THE PRESENT NORTHERLY RIGHT-OF-WAY LINE OF MARKET STREET...

DESCRIPTION SOUTHWEST 6TH STREET RIGHT-OF-WAY DEDICATION FROM THE PRESENT NORTHERLY RIGHT-OF-WAY LINE OF MARKET STREET TO THE PRESENT NORTHERLY RIGHT-OF-WAY LINE OF MARKET STREET...

DESCRIPTION SOUTHWEST 5TH STREET RIGHT-OF-WAY DEDICATION FROM THE PRESENT NORTHERLY RIGHT-OF-WAY LINE OF MARKET STREET TO THE PRESENT NORTHERLY RIGHT-OF-WAY LINE OF MARKET STREET...



NOTES: THE FOUND DURING DESIGN PHASE OF PROJECT MAY HAVE BEEN DESTROYED DURING NEW ROADWAY CONSTRUCTION.

REVISIONS: CITY OF DES MOINES ATTN: ENGINEERING DEPT. REAL ESTATE DIVISION 408 ROBERT W RAY DR. DES MOINES, IA 50309-1001

Table with columns for Date, Description, and Signature. Includes a signature and date stamp.

18

