



Date March 10, 2014

An Ordinance entitled, " AN ORDINANCE to amend the Municipal Code of the City of Des Moines, Iowa, 2000, adopted by Ordinance No. 13,827, passed June 5, 2000, as heretofore amended, is hereby amended by amending Sections 114-236.02, 114-2679, 114-2774, 114-3147, 114-3251, 114-3252, 114-3305, 114-3307, 114-3888, 114-3917, 114-3918, 114-3921, 114-3922, 114-4002.01, 114-4009, 114-4016, 114-4095 and 114-4180, and by repealing Section 114-1744, relating to traffic and vehicle regulations",

(Council Communication No. 14-092)

presented.

Moved by _____ that this ordinance be considered and given first vote for passage.

FORM APPROVED:

(First of three required readings)

K. Massier
Katharine Massier
Assistant City Attorney

Table with 5 columns: COUNCIL ACTION, YEAS, NAYS, PASS, ABSENT. Rows include COWNIE, COLEMAN, GRAY, HENSLEY, MAHAFFEY, MOORE, GATTO, TOTAL, MOTION CARRIED, APPROVED.

CERTIFICATE

I, DIANE RAUH, City Clerk of said City hereby certify that at a meeting of the City Council of said City of Des Moines, held on the above date, among other proceedings the above was adopted.

IN WITNESS WHEREOF, I have hereunto set my hand and affixed my seal the day and year first above written.

Mayor

City Clerk

ORDINANCE NO. _____

AN ORDINANCE to amend the Municipal Code of the City of Des Moines, Iowa, 2000, adopted by Ordinance No. 13,827, passed June 5, 2000, as heretofore amended, is hereby amended by amending Sections 114-236.02, 114-2679, 114-2774, 114-3147, 114-3251, 114-3252, 114-3305, 114-3307, 114-3888, 114-3917, 114-3918, 114-3921, 114-3922, 114-4002.01, 114-4009, 114-4016, 114-4095 and 114-4180, and by repealing Section 114-1744, relating to traffic and vehicle regulations.

Be It Ordained by the City Council of the City of Des Moines, Iowa:

Section 1. That the Municipal Code of the City of Des Moines, Iowa, 2000, adopted by Ordinance No. 13,827, passed June 5, 2000, as heretofore amended, is hereby amended by amending Sections 114-236.02, 114-2679, 114-2774, 114-3147, 114-3251, 114-3252, 114-3305, 114-3307, 114-3888, 114-3917, 114-3918, 114-3921, 114-3922, 114-4002.01, 114-4009, 114-4016, 114-4095 and 114-4180, and by repealing Section 114-1744, relating to traffic and vehicle regulations, as follows:

Sec. 114-236.02. Erection of signs.

The city engineer shall place and maintain signs indicating a snow route at the entrances to the street or part thereof affected and along its length, except where parking is prohibited at all times. The city engineer shall place and maintain signs and indicating an odd/even side snow parking zone at the entrances to the streets which are on the boundaries of an area of streets designated as an odd/even side snow parking zone and along streets within these designated areas that have parking prohibited on one side. These signs shall conform to the specifications set forth in the manual on uniform traffic control devices adopted by the state department of transportation.

Sec. 114-1744. ~~East Walnut Street~~ Repealed by Ord. No. 15,---

~~East Walnut Street, from East Twelfth Street to East Thirtieth Street.~~

Sec. 114-2679. Eighth Street--Grand Avenue to High Street.

Eighth Street, on the east side, from Grand Avenue to a point 50 feet north thereof, commercial loading zone.

Eighth Street, on the east side, from High Street to a point 50 feet south thereof, no parking any time.

Eighth Street, on the east side, from Grand Avenue to a point 50 feet south of High Street, no parking 7:00 a.m. to 9:00 a.m.

Eighth Street, on the east side, from Grand Avenue to a point 50 feet south of High Street, no parking 4:00 p.m. to 6:00 p.m.

Eighth Street, on the west side, from Grand Avenue to a point 100 feet north thereof, no parking any time.

Eighth Street, on the west side, from a point 110 feet north of Grand Avenue to High Street, no parking 7:00 a.m. to 9:00 a.m. and 4:00 p.m. to 6:00 p.m.

Sec. 114-2774. Seventeenth Street--Locust Street to Ingersoll Avenue.

Seventeenth Street, on the west side, from Locust Street to a point 95 feet north thereof, no parking any time.

Seventeenth Street, on the west side, from Grand Avenue to a point 95 feet south thereof, no parking any time.

Seventeenth Street, on the east side, from Locust Street to a point 65 feet north thereof, no parking any time.

Seventeenth Street, on the east side, from Grand Avenue to Ingersoll Avenue, no parking any time.

Seventeenth Street, on the west side, from Grand Avenue to a point ~~18~~ 145 feet south of Ingersoll Avenue ~~north thereof~~, no parking any time.

Seventeenth Street, on the west side, from Ingersoll Avenue to a point ~~67~~ 45 feet south thereof ~~north of Grand Avenue to Ingersoll Avenue~~, no parking any time.

Seventeenth Street, on the west side, from a point ~~18~~ 45 feet south of Ingersoll Avenue ~~north of Grand Avenue~~ to a point ~~49~~ 100 feet south ~~north~~ thereof, no parking 7:00 a.m. to 9:00 a.m.

Sec. 114-3147. Des Moines Street--Robert D Ray Drive to East Ninth Street.

Des Moines Street, on the south side, from Robert D Ray Drive to a point 65 feet east thereof, reserved for City of Des Moines municipal employee permit parking, 7:00 a.m. to 4:00 p.m., Monday through Friday.

Des Moines Street, on the south side, from a point 65 feet east of Robert D Ray Drive to a point 80 feet east thereof, no parking any time.

Des Moines Street, on the south side, from a point 145 feet east of Robert D Ray Drive to a point 230 feet east thereof, reserved for City of Des Moines municipal employee permit parking, 7:00 a.m. to 4:00 p.m., Monday through Friday.

Des Moines Street, on the north side, from Robert D Ray Drive to Pennsylvania Avenue, no parking any time.

Des Moines Street, on the south side, from a point 50 feet west of East Fourth Street to a point 50 feet east of East Fourth Street, no parking any time.

Des Moines Street, on the south side, from a point 50 feet west of East Fifth Street to a point 50 feet east of East Fifth Street, no parking any time.

Des Moines Street, on the south side, from a point 210 feet east of East Sixth Street to a point 60 feet east thereof, 24-hour loading zone.

Des Moines Street, on the south side, from a point 50 feet west of East Sixth Street to a point 25 feet west thereof, commercial loading zone.

Des Moines Street, on the south side, from a point 100 feet west of East Sixth Street to a point 60 feet east of East Sixth Street, no parking any time.

Des Moines Street, on the south side, from Pennsylvania Avenue to a point 270 feet east of East Sixth Street, no parking any time.

Des Moines Street, on the north side, from Pennsylvania Avenue to a point 100 feet east, no parking 7:00 a.m. to 6:00 p.m., Monday through Friday.

Des Moines Street, on the south side, from Pennsylvania Avenue to East Ninth Street, no parking Monday through Saturday.

Des Moines Street, on the north side, from East Ninth Street to a point 50 feet west thereof, no parking any time.

Sec. 114-3251. Grand Avenue--Eighth Street to Ninth Street.

Grand Avenue, on the north side, from Eighth Street to a point 35 feet west thereof ~~Ninth Street~~, no parking any time. ~~4:00 p.m. to 6:00 p.m.~~

Grand Avenue, on the north side, from a point 120 feet west of Eighth Street to a point ~~60~~ 88 feet west thereof, passenger loading and unloading, ten minutes only. ~~commercial loading zone.~~

Grand Avenue, on the south side, from Eighth Street to Ninth Street, no parking any time.

Grand Avenue, on the north side, from a point 235 feet west of Eighth Street, to Ninth Street, no parking any time.

Sec. 114-3252. Grand Avenue--Ninth Street to Tenth Street.

Grand Avenue, on the north side, from Ninth Street to a point 60 feet west thereof, no parking any time.

~~Grand Avenue on the north side, from a point 60 feet west of Ninth Street to a point 85 feet west thereof, no parking 4:00 p.m. to 6:00 p.m.~~

Grand Avenue on the north side, from a point 145 feet west of Ninth Street to ~~a point 40 feet east of~~ Tenth Street, no parking ~~4:00 p.m. to 6:00 p.m.~~ any time.

Sec. 114-3305. High Street--Eighth Street to Ninth Street.

High Street, on the south side, from Eighth Street to Ninth Street, no parking 7:00 a.m. to 9:00 a.m.

High Street, on the south side, from Eighth Street to Ninth Street, no stopping or standing 3:00 p.m. to 6:00 p.m.

High Street, on the south side, from a point 160 feet west of Eighth Street to a point ~~80~~ 88 feet west thereof, ~~commercial loading zone 9:00 a.m. to 3:00 p.m.~~ passenger loading and unloading, 9:00 a.m. to 3:00 p.m. and 6:00 p.m. to 7:00 a.m., ten minutes only.

High Street, on the north side, from Eighth Street to Ninth Street, no parking 7:00 a.m. to 9:00 a.m.

High Street, on the north side, from Eighth Street to Ninth Street, no parking 4:00 p.m. to 6:00 p.m.

High Street, on the north side, from a point 75 feet east of Ninth Street to a point 25 feet east thereof, commercial loading zone.

Sec. 114-3307. High Street--Tenth Street to Eleventh Street.

High Street, on the north side, from Tenth Street to a point 25 feet west thereof, no parking any time.

High Street, on the north side, from a point 255 feet west of Tenth Street to a point 70 feet west thereof, no parking any time.

~~High Street, on the north side, parking meter H-1000 A/B, a ten-hour double meter, 8:00 a.m. to 6:00 p.m., are designated as handicapped parking spaces and are subject to the same prohibition as is found in section 114-616(a) of this code.~~

~~High Street, on the south side, parking meter H-1001 A/B, a ten-hour double meter, 8:00 a.m. to 6:00 p.m., are designated as handicapped parking spaces and are subject to the same prohibition as is found in section 114-616(a) of this code.~~

Sec. 114-3888. Eighth Street--Grand Avenue to High Street.

Eighth Street, on the west side, from a point ~~100~~ 110 feet north of Grand Avenue to High Street, two-hour meters, 9:00 a.m. to 4:00 p.m.

Eighth Street, on the east side, parking meter 8-501, two-hour meter, 9:00 a.m. to 4:00 p.m. is designated a handicapped parking space and is subject to the same prohibition as is found in section 114-616(a) of this Code.

Eighth Street, on the east side, from a point 50 feet north of Grand Avenue to a point 50 feet south of High Street, two-hour meters, 9:00 a.m. to 4:00 p.m.

Sec. 114-3917. Grand Avenue--Eighth Street to Ninth Street.

Grand Avenue, on the north side, from a point 35 feet west of Eighth Street to a point 120 feet east thereof ~~four~~two-hour meters, ~~98:00~~ a.m. to ~~46:00~~ p.m.

~~Grand Avenue, on the north side, from a point 180 feet east of Eighth Street to Ninth Street, four-hour meters, 9:00 a.m. to 4:00 p.m.~~

Sec. 114-3918. Grand Avenue--Ninth Street to Tenth Street.

Grand Avenue, on the south side, from Ninth Street to Tenth Street, two-hour meters, 8:00 a.m. to 6:00 p.m.

Grand Avenue, on the north side, from a point 60 feet west of Ninth Street to a point 85 feet west thereof, four-hour meters, 8:00 a.m. to ~~46:00~~ p.m.

~~Grand Avenue, on the north side, from a point 200 feet west of Ninth Street to Tenth Street, two-hour meters, 8:00 a.m. to 4:00 p.m.~~

Sec. 114-3921. High Street--Eighth Street to Ninth Street.

High Street, on the south side, from Eighth Street to a point 160 feet west thereof, two-hour meters, 9:00 a.m. to 3:00 p.m.

High Street, on the south side, from a point ~~240~~ 248 feet west of Eighth Street to Ninth Street, two-hour meters, 9:00 a.m. to 3:00 p.m.

High Street, on the south side, parking meter H-814, two-hour meter, 9:00 a.m. to 3:00 p.m., is designated a handicapped parking space and is subject to the same prohibition as is found in subsection 114-616(a) of this chapter.

High Street, on the north side, from Eighth Street to a point 100 feet east of Ninth Street, two-hour meters, 9:00 a.m. to 4:00 p.m.

High Street, on the north side, from Ninth Street to a point 75 feet east thereof, two-hour meters, 9:00 a.m. to 4:00 p.m.

Sec. 114-3922. High Street--Ninth Street to Tenth Street.

High Street, on the south side, from a point 175 feet west of Ninth Street to Tenth Street, two-hour meters, 9:00 a.m. to ~~43:00~~ p.m.

High Street, on the north side, from Ninth Street to a point 35 feet west thereof, two-hour meters, 9:00 a.m. to 4:00 p.m.

High Street, on the north side, from a point 95 feet west of Ninth Street to a point 50 feet east of Tenth Street, two-hour meters, 9:00 a.m. to 4:00 p.m.

Sec. 114-4002.01. Seventeenth Street--Grand Avenue to Ingersoll Avenue.

Seventeenth Street, on the west side, from a point ~~18 feet north of Grand Avenue to a point 49 feet north thereof~~ 45 feet south of Ingersoll Avenue to a point 100 feet south thereof, four-hour meters, 9:00 a.m. to 6:00 p.m.

Sec. 114-4009. Grand Avenue--Tenth Street to Twelfth Street.

Grand Avenue, on the north side, from a point ~~44~~ 40 feet west of Tenth Street to a point ~~44~~ 35 feet east of Eleventh Street, four-hour meters, 8:00 a.m. to 6:00 p.m.

Grand Avenue, on the south side, from a point 20 feet west of Tenth Street to a point 40 feet east of Twelfth Street, two-hour meters, 8:00 a.m. to 6:00 p.m.

Grand Avenue, on the north side, from a point 25 feet west of Eleventh Street to a point 40 feet east of Twelfth Street, four-hour meters, 8:00 a.m. to 6:00 p.m.

Grand Avenue, on the north side, from a point 24 feet west of Eleventh Street to a point 110 feet thereof, four-hour meters, 8:00 a.m. to 6:00 p.m.

Grand Avenue, on the north side, from a point 180 feet west of Eleventh Street to a point 56 feet west thereof, four-hour meters, 8:00 a.m. to 6:00 p.m.

Grand Avenue, on the north side, from a point 350 feet west of Eleventh Street to a point 88 feet west thereof, four-hour meters, 8:00 a.m. to 6:00 p.m.

Grand Avenue, on the north side, from a point 45 feet east of Twelfth Street to a point 185 feet east thereof, four-hour meters, 8:00 a.m. to 6:00 p.m.

Sec. 114-4016. High Street--Tenth Street to Eleventh Street.

High Street, on the south side, from Tenth Street to Eleventh Street, ten-hour meters, 8:00 a.m. to 6:00 p.m.

High Street, on the north side, from a point 25 feet west of Tenth Street to a point 230 feet west thereof, ten-hour meters, 8:00 a.m. to 6:00 p.m.

High Street, on the north side, from a point 325 feet west of Tenth Street to a point 20 feet east of Twelfth Street, ten-hour meters, 8:00 a.m. to 6:00 p.m.

High Street, on the north side, parking meter H-1000 A/B, a ten-hour double meter, 8:00 a.m. to 6:00 p.m., are designated as handicapped parking spaces and are subject to the same prohibition as is found in section 114-616(a) of this code.

High Street, on the south side, parking meter H-1001 A/B, a ten hour double meter, 8:00 a.m. to 6:00 p.m., are designated as handicapped parking spaces and are subject to the same prohibition as is found in section 114-616(a) of this code.

Sec. 114-4095. Des Moines Street--Robert D Ray Drive to East Ninth Street.

Des Moines Street, on the south side, from a point 350 feet east of Robert D Ray Drive to a point 50 feet west of East Fourth Street, four-hour meters, 8:00 a.m. to 6:00 p.m.

Des Moines Street, on the south side, from a point 50 feet east of East Fourth Street to a point 50 feet west of East Fifth Street, ten-hour meters, 8:00 a.m. to 6:00 p.m.

Des Moines Street, on the south side, from a point 55 feet east of East Fifth Street to a point 70 feet west of East Sixth Street, ten-hour meters, 8:00 a.m. to 6:00 p.m.

Des Moines Street, on the south side, from a point 60 feet east of East Sixth Street to a point ~~250~~ 150 feet east thereof, ten-hour meters, 8:00 a.m. to 6:00 p.m.

Des Moines Street, on the south side, from a point 270 feet east of East Sixth Street to a point 40 feet east thereof, ten-hour meters, 8:00 a.m. to 6:00 p.m.

Sec. 114-4180. Designated.

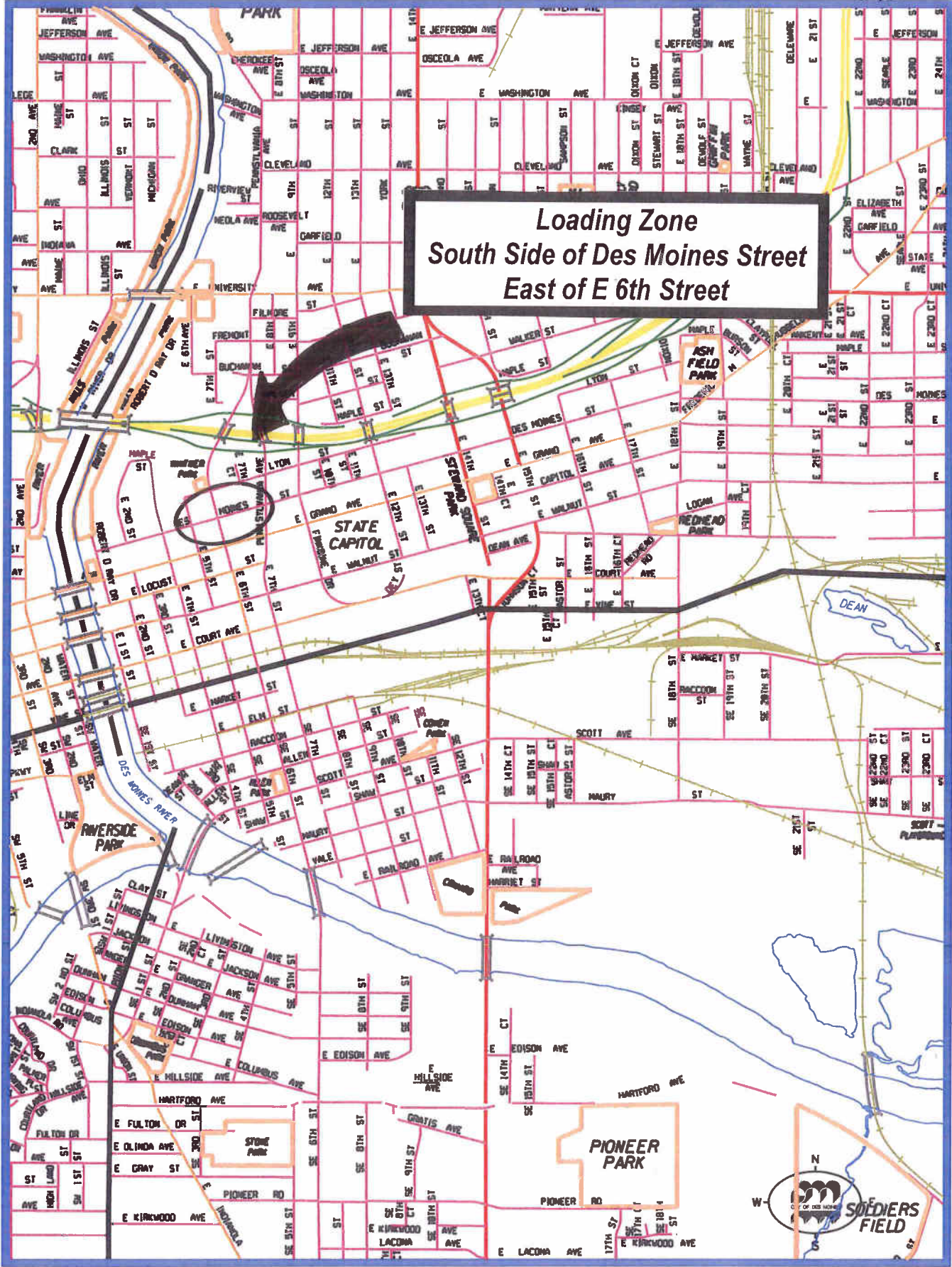
Within the central business district constituted of all streets located within the area bounded by a point beginning on the east side of Martin Luther King Jr Parkway and the north side of Grand Avenue, thence east to the west side of 19th Street, thence north to the north side of Ingersoll Avenue, thence east continuing along the north side of Ingersoll Avenue and the north side of High Street, thence north along the west side of 10th Street, thence east along the north side of Pleasant Street, thence north along the west side of 9th Street, thence east along the north side of Keosauqua Way, thence east along the north side of Keosauqua Way and continuing along the north side of Park Street and continuing on a straight line across the Des Moines River and along the north side of Des Moines Street, thence south along the east side of Pennsylvania Avenue and continuing south along the east side of East 7th Street, thence east along the north side of East Walnut Street, thence south along the west side of East 14th Street, thence west along the south side of East Walnut Street, thence south along the east side of Dey Street, thence west along the south side of East Court Avenue, thence south along the east side of Water Street and Southwest Water Street, thence west along the south side of West Martin Luther King Jr Parkway, thence north and west along the center of the Raccoon River, thence north along the east side of Martin Luther King Jr Parkway to the point of beginning.

Section 2. This ordinance shall be in full force and effect from and after its passage and publication as provided by law.

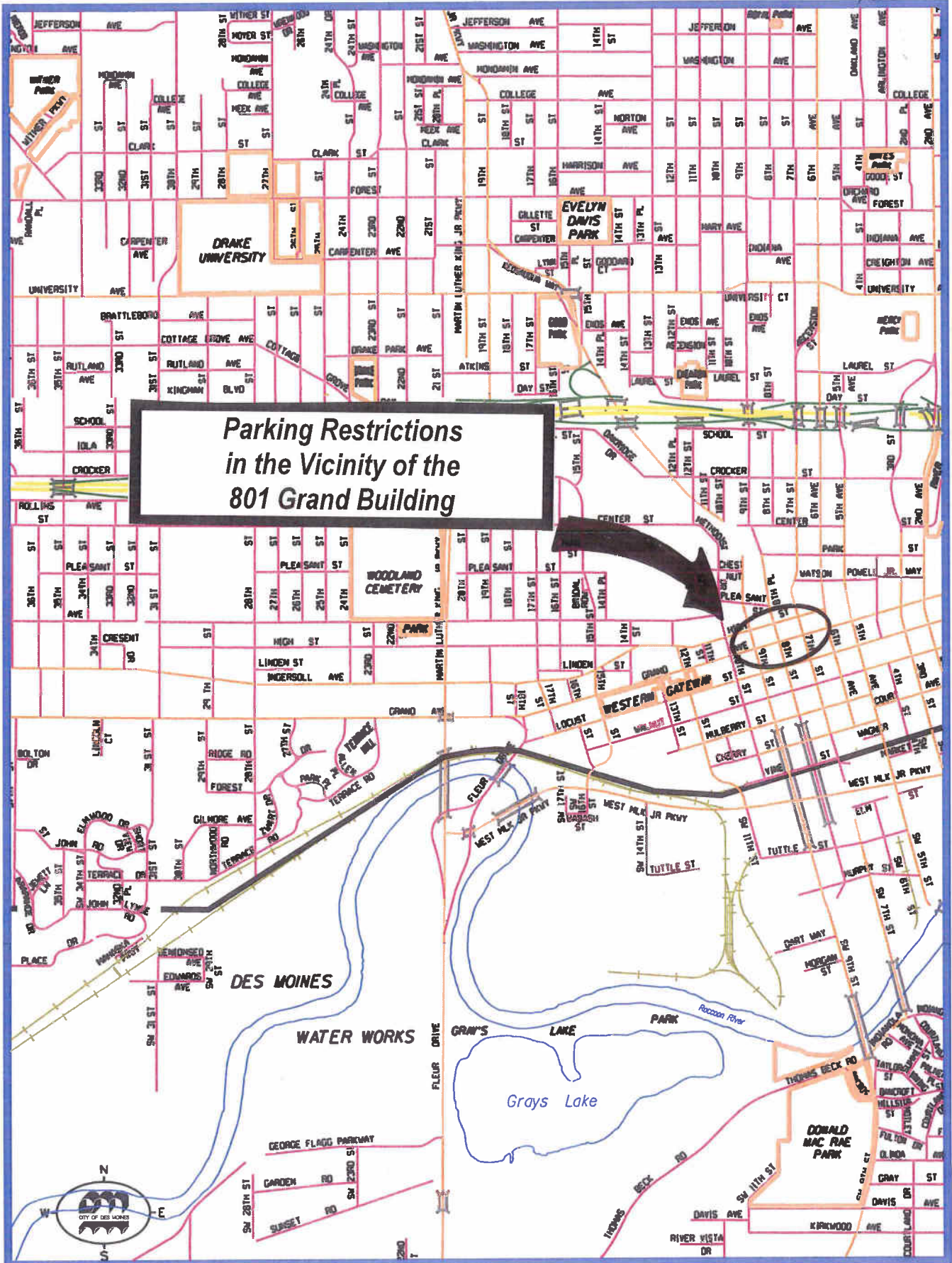
FORM APPROVED:

K. Massier
Katharine Massier
Assistant City Attorney


28A.

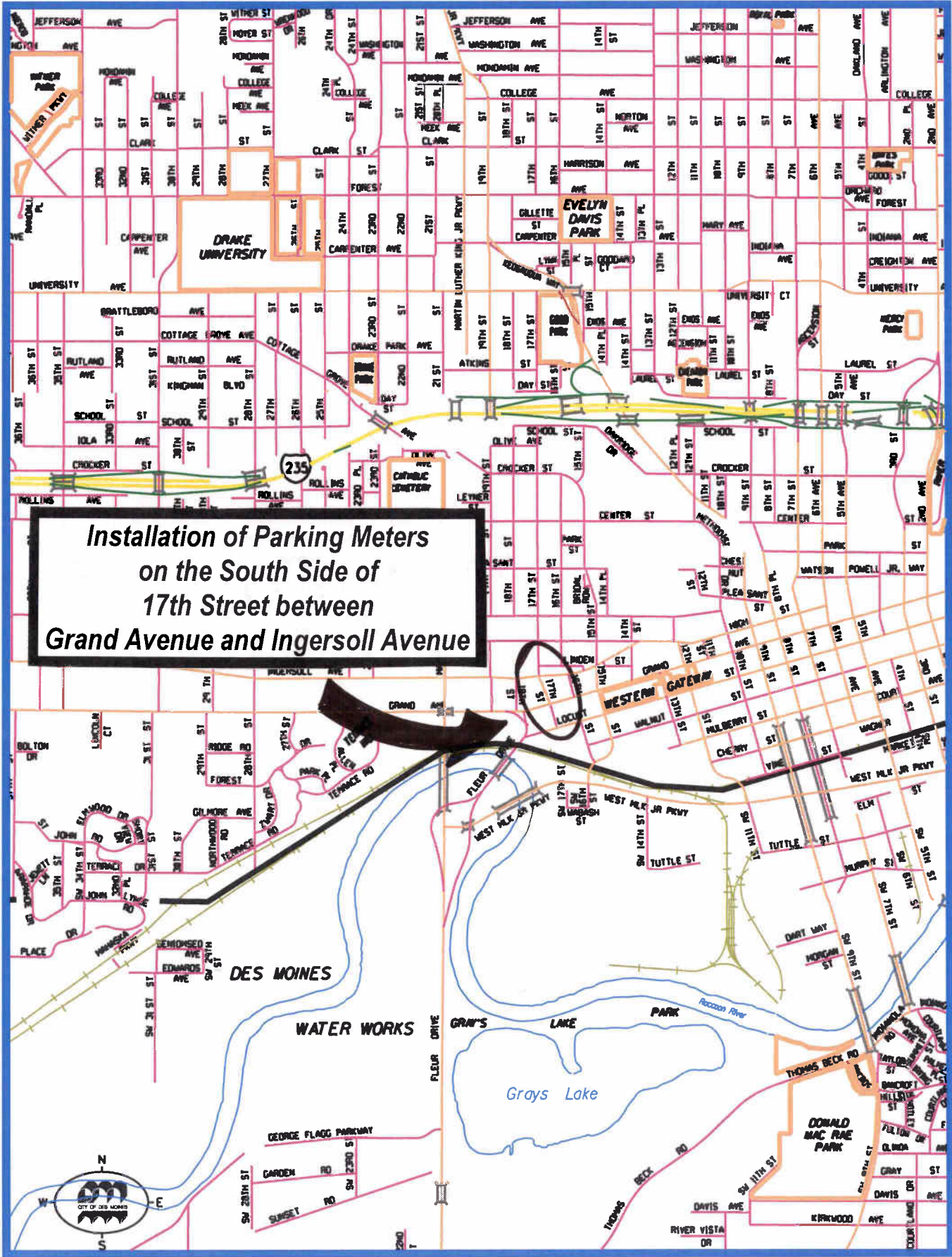


Loading Zone
South Side of Des Moines Street
East of E 6th Street



**Parking Restrictions
in the Vicinity of the
801 Grand Building**

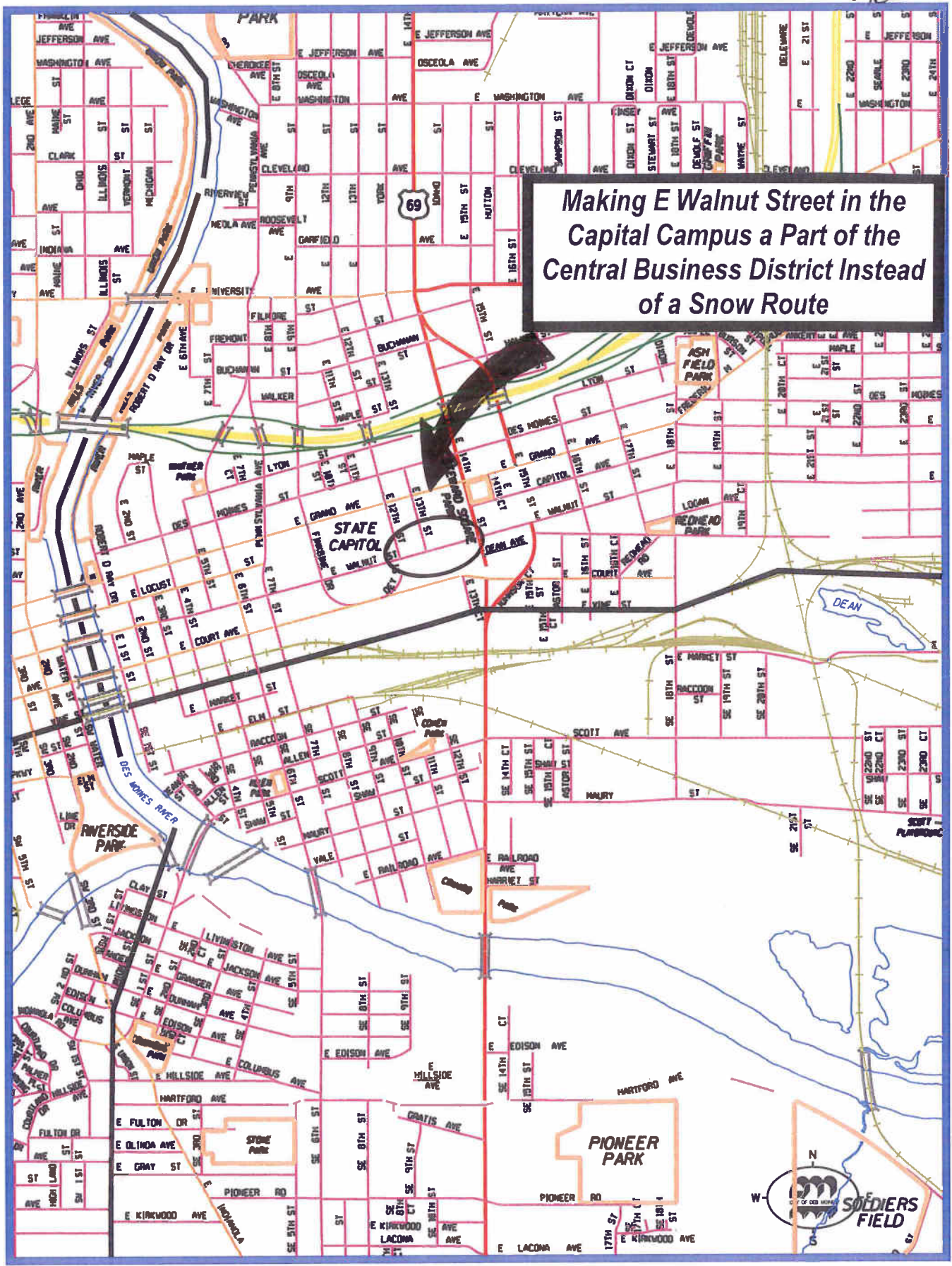




**Installation of Parking Meters
on the South Side of
17th Street between
Grand Avenue and Ingersoll Avenue**



280.



Making E Walnut Street in the Capital Campus a Part of the Central Business District Instead of a Snow Route

