

7

Date November 6, 2006

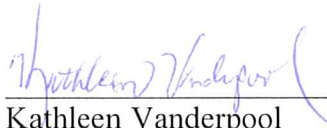
**APPROVING AGREEMENT WITH THE U.S. DEPARTMENT OF THE INTERIOR,
GEOLOGICAL SURVEY FOR THE OPERATION AND MAINTENANCE OF SIX (6)
RIVER AND STREAM GAUGING STATIONS IN THE DES MOINES AREA**

BE IT RESOLVED BY THE CITY COUNCIL OF THE CITY OF DES MOINES, IOWA: That the attached Agreement, in the amount of \$79,200.00 between the City of Des Moines and the U.S. Department of the Interior Geological Survey, which provides for the operation of the City's six (6) gauging stations, (63rd Street on Walnut Creek, Easton Boulevard on Four Mile Creek, Fleur Drive on the Raccoon River, 63rd Street on the Raccoon River, 2nd Avenue on the Des Moines River, and Van Meter on the Raccoon River), for which the City of Des Moines will contribute \$32,087.00, the City of West Des Moines will contribute \$12,155.00, the Des Moines Water Works will contribute \$8,822.00 and the U. S. Geological Survey will contribute \$26,136.00, to cover budgeted costs for the period from October 1, 2006, to September 30, 2007, be and is hereby approved, and the Mayor is authorized and directed to sign such Agreement and the City Clerk to attest to the Mayor's signature.

(Council Communication 06-699)

Moved by _____ to adopt.

FORM APPROVED:



Kathleen Vanderpool
Deputy City Attorney

Funding Source: Operating Budget, Page 268, Flood Early Warning System Maintenance Fund;
PWK077010

COUNCIL ACTION	YEAS	NAYS	PASS	ABSENT
COWNIE				
COLEMAN				
HENSLEY				
KIERNAN				
MAHAFFEY				
VLASSIS				
TOTAL				
MOTION CARRIED			APPROVED	
_____ Mayor				

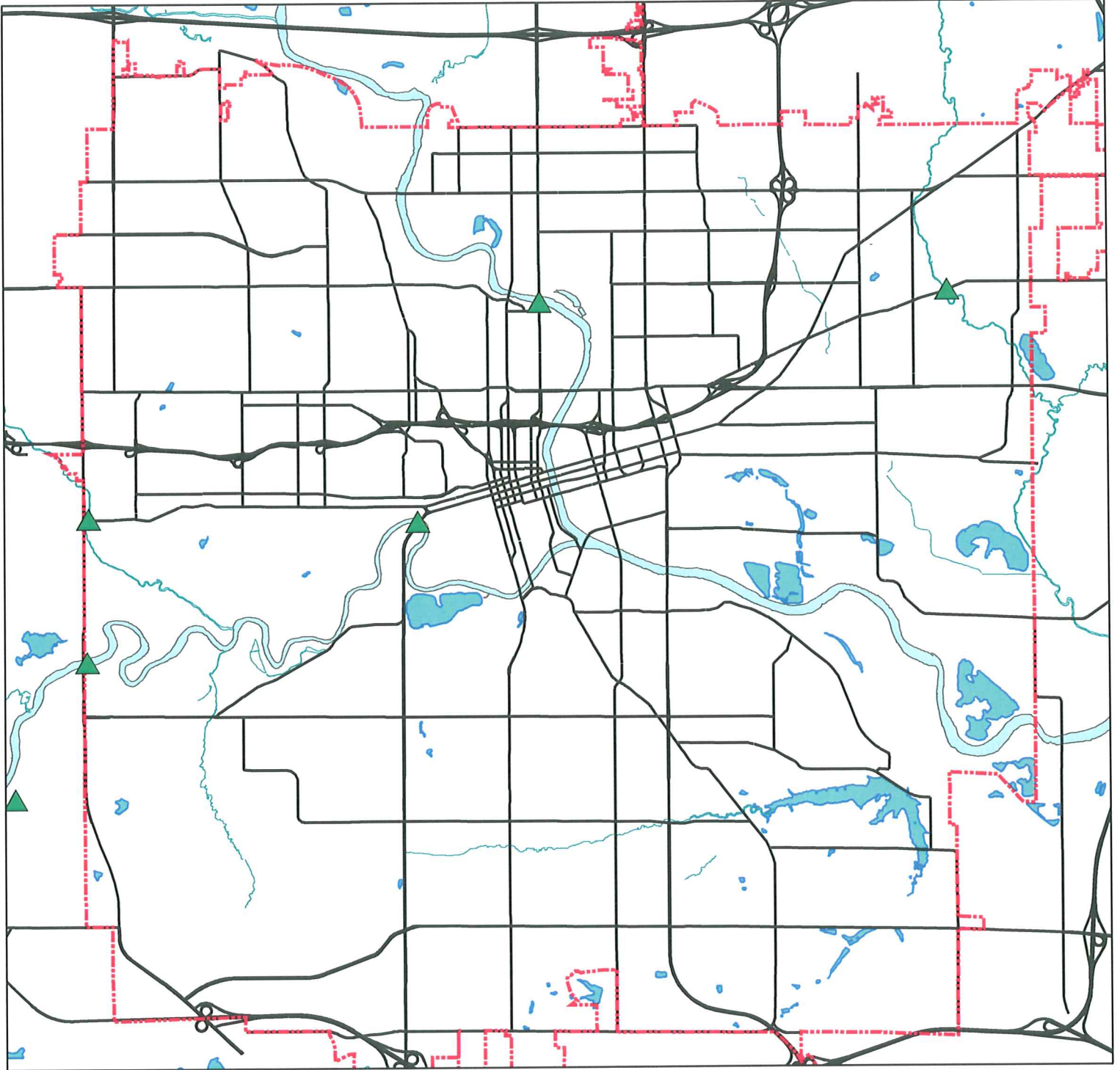
CERTIFICATE

I, DIANE RAUH, City Clerk of said City hereby certify that at a meeting of the City Council of said City of Des Moines, held on the above date, among other proceedings the above was adopted.







IN WITNESS WHEREOF, I have hereunto set my hand and affixed my seal the day and year first above written.

City Clerk

City of Des Moines



Legend

 ALERT USGS Gages	 Creeks
 City Limits	 Rivers
 Major Streets	 Lakes



Activity ID: 30-2007-019