

★ Roll Call Number

Agenda Item Number

17

Date January 5, 2009

An Ordinance entitled, "AN ORDINANCE to amend the Municipal Code of the City of Des Moines, Iowa, 2000, adopted by Ordinance No. 13,827, passed June 5, 2000, and amended by Ordinance No. 14,250 passed July 14, 2003, and Ordinance No. 14,476 passed August 8, 2005, and Ordinance No. 14,818 passed November 24, 2008 by amending Sections 114-3344 and 114-3572 thereof, relating to traffic and vehicle regulations",

presented.

Moved by _____ that this ordinance be considered and given first vote for passage.

FORM APPROVED:

(First of three required readings)

Katharine Massier
Assistant City Attorney

(Council Communication No. 09-001)

COUNCIL ACTION	YEAS	NAYS	PASS	ABSENT
COWNIE				
COLEMAN				
HENSLEY				
KIERNAN				
MAHAFFEY				
MEYER				
VLASSIS				
TOTAL				

MOTION CARRIED

APPROVED

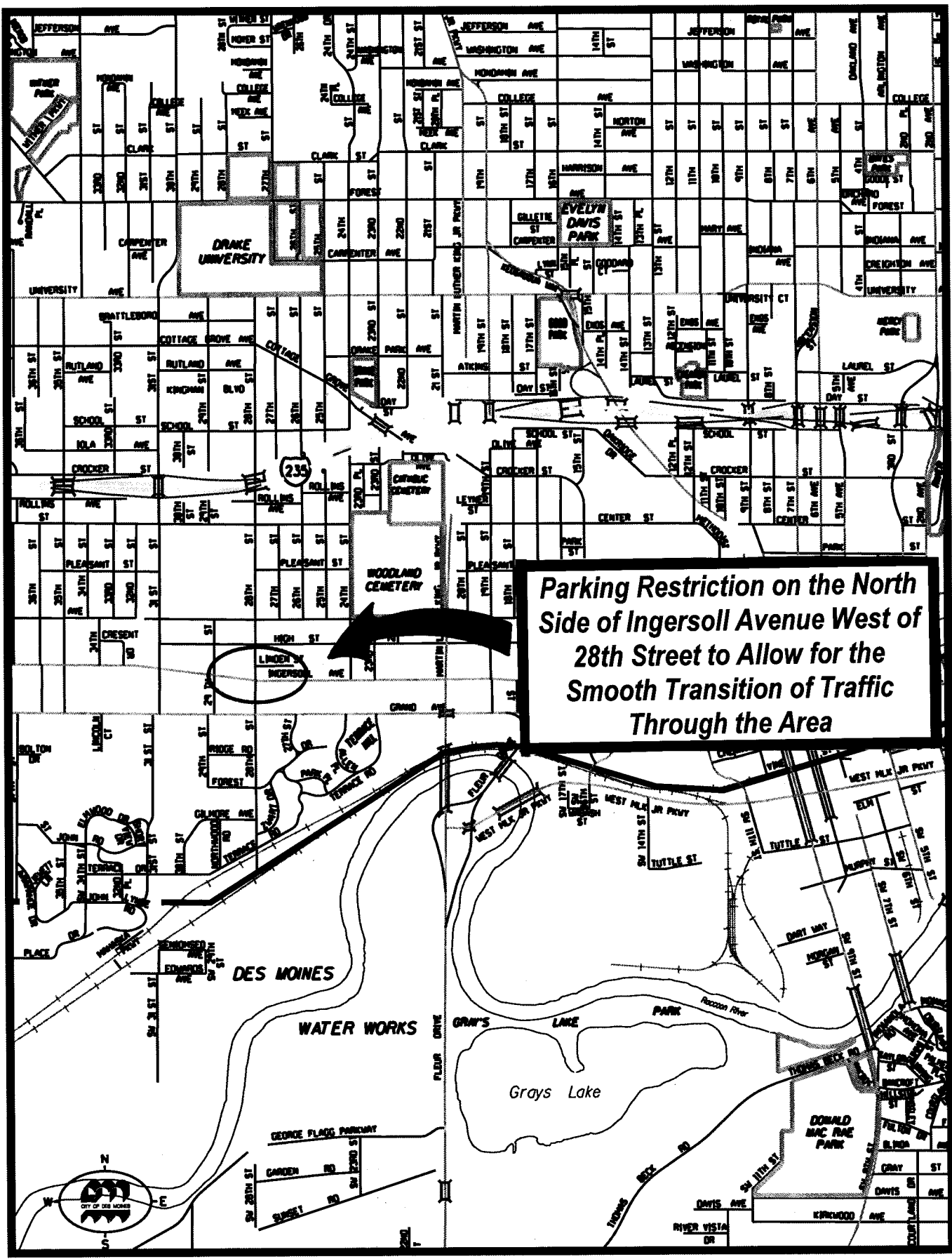
Mayor

CERTIFICATE


I, DIANE RAUH, City Clerk of said City hereby certify that at a meeting of the City Council of said City of Des Moines, held on the above date, among other proceedings the above was adopted.

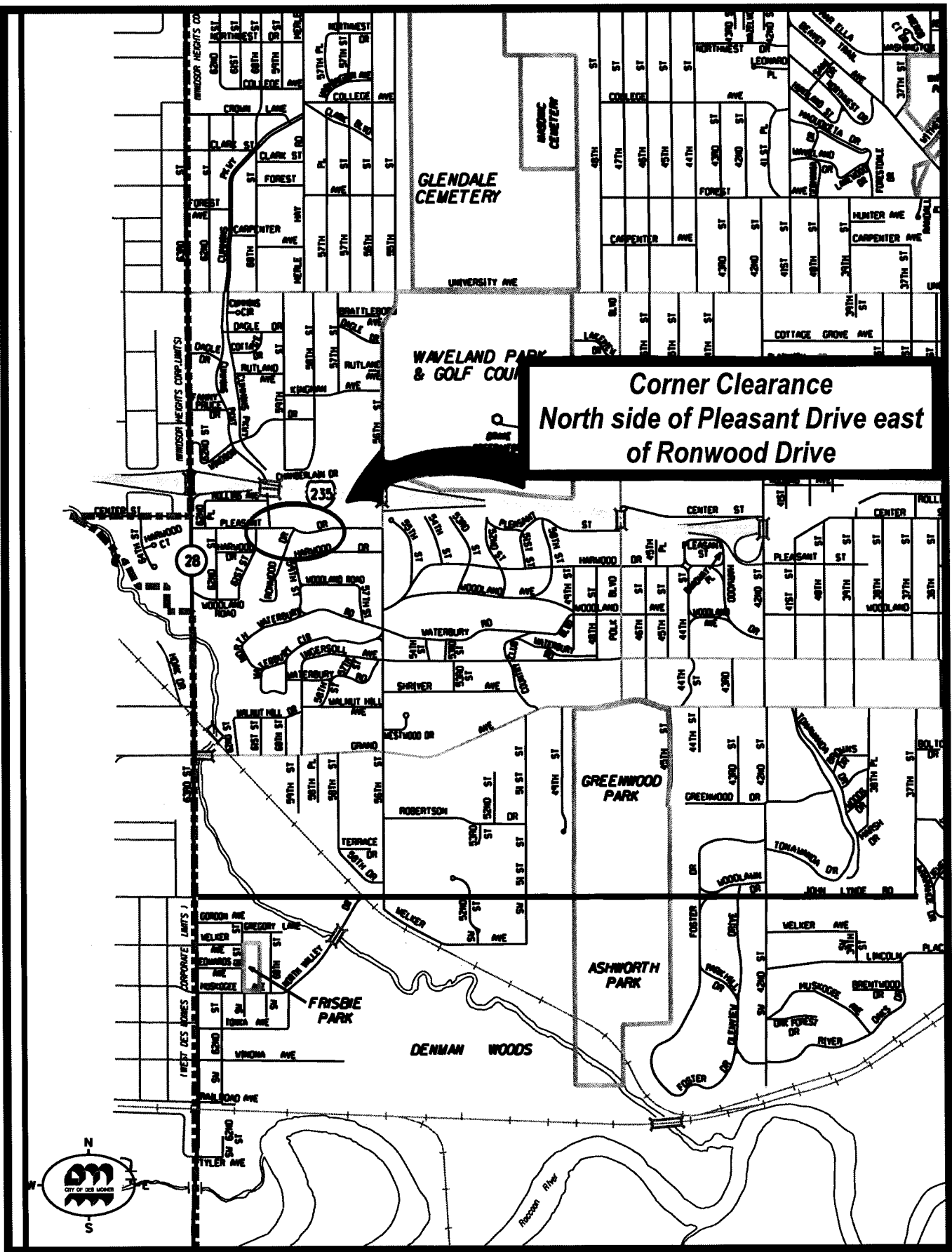
IN WITNESS WHEREOF, I have hereunto set my hand and affixed my seal the day and year first above written.

City Clerk



Parking Restriction on the North Side of Ingersoll Avenue West of 28th Street to Allow for the Smooth Transition of Traffic Through the Area





Corner Clearance
 North side of Pleasant Drive east
 of Ronwood Drive



SUMMARY OF ORDINANCE NO. _____

AN ORDINANCE to amend the Municipal Code of the City of Des Moines, Iowa, 2000, adopted by Ordinance No. 13,827, passed June 5, 2000, as heretofore amended, by amending Chapter 114 Traffic & Vehicle Regulations as summarized below. The complete text of the ordinance is available in the City of Des Moines City Clerk's Office, 400 Robert D. Ray Drive, Des Moines, Iowa, or on the City of Des Moines' website at www.dmgov.org.

DES MOINES TRAFFIC REGULATION CHANGES

Amending Chapter 114 of the Municipal Code regarding traffic regulation changes as follows:

- A. Parking restriction on the north side of Ingersoll Avenue west of 28th Street to allow for the smooth transition of traffic through the area.
- B. Corner Clearance—North side of Pleasant Drive east of Ronwood Drive.

FORM APPROVED:

Katharine Massier, Assistant City Attorney

T.M. Franklin Cownie, Mayor

Attest:

I, Diane Rauh, City Clerk of the City of Des Moines, Iowa, hereby certify that the above and foregoing is a summary of Ordinance No. _____, passed by the City Council of said City on _____, signed by the Mayor on _____, and published as provided by law in the Business Record on _____. Authorized by Publication Order No. _____.

Diane Rauh, City Clerk

ORDINANCE NO. _____

AN ORDINANCE to amend the Municipal Code of the City of Des Moines, Iowa, 2000, adopted by Ordinance No. 13,827, passed June 5, 2000, and amended by Ordinance No. 14,250 passed July 14, 2003, and Ordinance No. 14,476 passed August 8, 2005, and Ordinance No. 14,818 passed November 24, 2008 by amending Sections 114-3344 and 114-3572 thereof, relating to traffic and vehicle regulations.

Be It Ordained by the City Council of the City of Des Moines, Iowa:

Section 1. That the Municipal Code of the City of Des Moines, Iowa, 2000, adopted by Ordinance No. 13,827, passed June 5, 2000, and amended by Ordinance No. 14,250 passed July 14, 2003, and Ordinance No. 14,476 passed August 8, 2005, and Ordinance No. 14,818 passed November 24, 2008 is hereby amended by amending Sections 114-3344 and 114-3572 relating to traffic and vehicle regulations, as follows:

Sec. 114-3344. Ingersoll Avenue--Twenty-eighth Street to Thirty-fifth Street.

Ingersoll Avenue, on the north side, from Twenty-eighth Street to a point 120 feet east of Twenty-ninth Street, two-hour parking 9:00 a.m. to 4:00 p.m.

Ingersoll Avenue, on the north side, from Twenty-eighth Street to a point 165 feet west thereof, no parking any time.

Ingersoll Avenue, on the north side, from Twenty-ninth Street to a point 120 feet east thereof, no parking any time.

Ingersoll Avenue, on the north side, from a point 190 feet west of Twenty-ninth Street to a point 50 feet west thereof, is designated a handicapped parking space and is subject to the same prohibition as is found in subsection 114-616(a) of this chapter.

Ingersoll Avenue, on the north side, from Twenty-ninth Street to a point 40 feet west thereof, no parking any time.

Ingersoll Avenue, on the north side, from a point 40 feet west of Twenty-ninth Street to a point 100 feet west of Thirty-first Street, two-hour parking 9:00 a.m. to 4:00 p.m.

Ingersoll Avenue, on the north side, from a point 100 feet west of Thirty-first Street to a point 90 feet west thereof, no parking any time.

Ingersoll Avenue, on the north side, from a point 190 feet

west of Thirty-first Street to a point 150 feet east of Thirty-fifth Street, two-hour parking 9:00 a.m. to 4:00 p.m.

Ingersoll Avenue, on the south side, from a point 310 feet east of Thirty-first Street to a point 335 feet east of Thirty-first Street, no parking any time.

Ingersoll Avenue, on the north side, from a point 75 feet east of Crescent Drive to a point 35 feet west of Crescent Drive, no parking any time.

Ingersoll Avenue, on the north side, from Thirty-fifth Street to a point 150 feet east thereof, no parking any time.

Ingersoll Avenue, on the south side, from Twenty-eighth Street to a point 280 feet east of Twenty-ninth Street, two-hour parking 9:00 a.m. to 4:00 p.m.

Ingersoll Avenue, on the south side, from a point 180 feet east of Twenty-ninth Street to a point 100 feet east thereof, no parking any time.

Ingersoll Avenue, on the south side, from a point 180 feet east of Twenty-ninth Street to a point 30 feet east of Twenty-ninth Street, two-hour parking 9:00 a.m. to 4:00 p.m.

Ingersoll Avenue, on the south side, from a point 30 feet east of Twenty-ninth Street to a point 30 feet west of Twenty-ninth Street, no parking any time.

Ingersoll Avenue, on the south side, from a point 30 feet west of Twenty-ninth Street to a point 70 feet west of Crescent Drive, two-hour parking 9:00 a.m. to 4:00 p.m.

Ingersoll Avenue, on the south side, from a point 70 feet west of Crescent Drive to 100 feet west thereof, no parking any time.

Ingersoll Avenue, on the south side, from a point 120 feet east of Twenty-ninth Street to a point 60 feet east thereof, no parking any time.

Ingersoll Avenue, on the north side, from a point 120 feet east of Thirty-fourth Street to a point 40 feet east thereof, no parking any time.

Ingersoll Avenue, on the south side, from a point 170 feet west of Crescent Drive to Thirty-fifth Street, two-hour parking 9:00 a.m. to 4:00 p.m.

Sec. 114-3572. Pleasant Drive--Fifty-sixth Street to Sixty-third Street.

Pleasant Drive, on the north side, from Fifty-sixth Street to a point 50 feet west thereof, no parking any time.

Pleasant Drive, on the south side, from Fifty-sixth Street to Sixty-third Street, no parking any time.

Pleasant Drive, on the north side, from Ronwood Drive to a point 210 feet east thereof, no parking any time.

Pleasant Drive, on the north side, from Sixty-third Street to a point 75 feet east thereof, no parking any time.

Sec. 2. This ordinance shall be in full force and effect from and after its passage and publication as provided by law.

FORM APPROVED:

Katharine Massier
Assistant City Attorney