


# COUNCIL COMMUNICATION

 CITY OF DES MOINES OFFICE OF THE CITY MANAGER	Number:	<b>23-050</b>	Meeting:	<b>February 6, 2023</b>
	Agenda Item:	<b>47</b>	Roll Call:	<b>23-187</b>
	Submitted by:	<b>Steven L. Naber, P.E., City Engineer</b>		

## AGENDA HEADING:

Amending Chapter 114 of the Municipal Code regarding Traffic Regulation Changes as follows:

- A. Code Correction – Update parking restrictions on 16<sup>th</sup> Street and Linden Street due to prior street vacations.
- B. Code Correction – Update parking restrictions on Maury Street, Shaw Street, and Vale Street due to prior street vacations.

## SYNOPSIS:

Recommend approval of the staff recommendation and the ordinance regarding the traffic regulation changes. Costs for sign installations and periodic maintenance of signs.

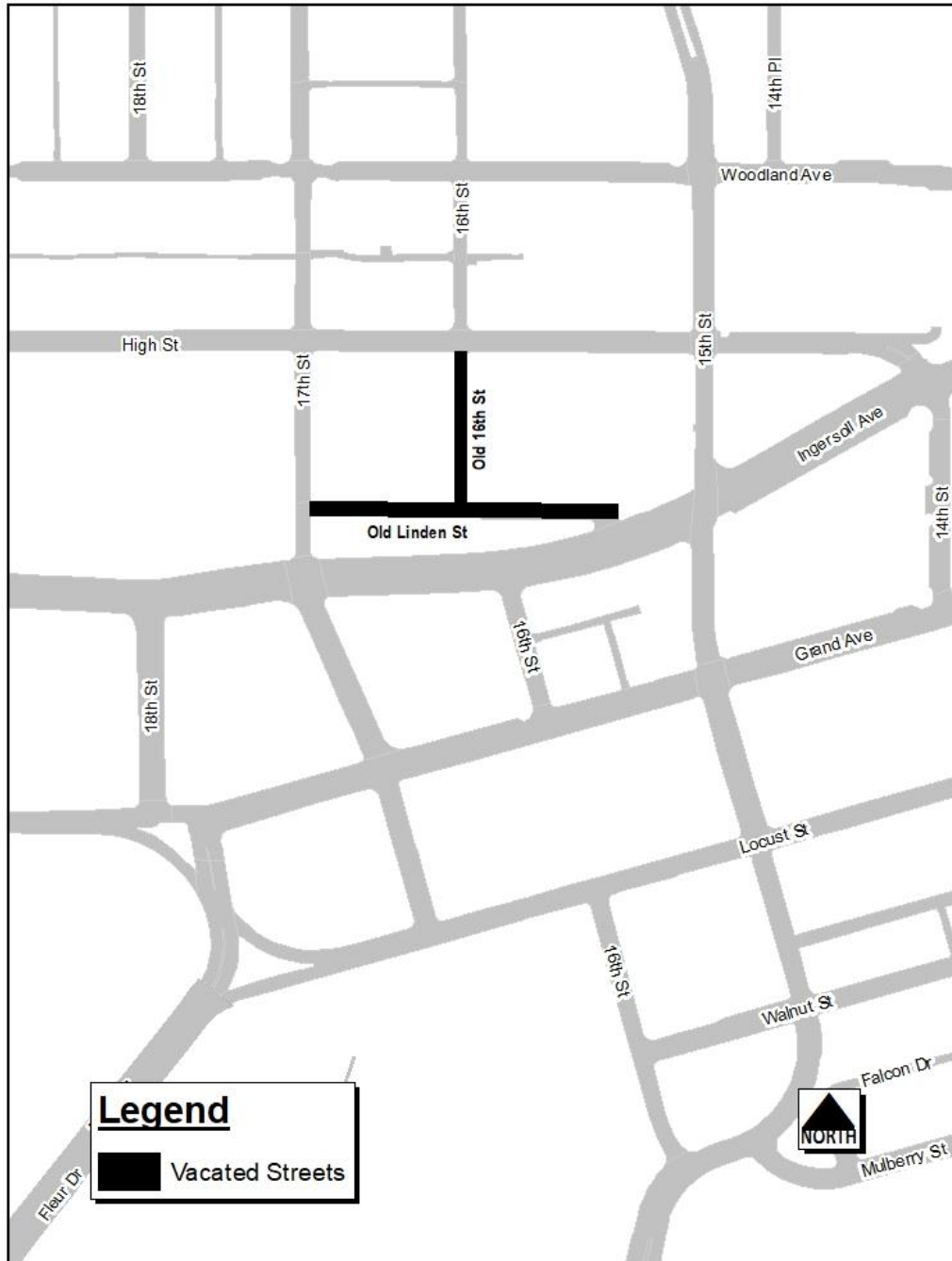
## FISCAL IMPACT:

Amount: Costs for sign installations and periodic maintenance of signs.

Funding Source: 2022-23 Operating Budget, Page 60, Engineering Department T&T – Sign, Painting, Signal and Lighting, EG062080, Road Use Tax Fund.

## ADDITIONAL INFORMATION:

- A. As part of a review related to the vacation of 16<sup>th</sup> Street between High Street and Linden Street and Linden Street between 17<sup>th</sup> Street and Ingersoll Avenue, discrepancies between the Municipal Code and field conditions were found. The proposed Municipal Code changes will correct code language to match field conditions and place the recommended changes into effect.



Sec. 114-2767. Sixteenth Street--West Martin Luther King Jr Parkway to High StreetIngersoll Avenue.

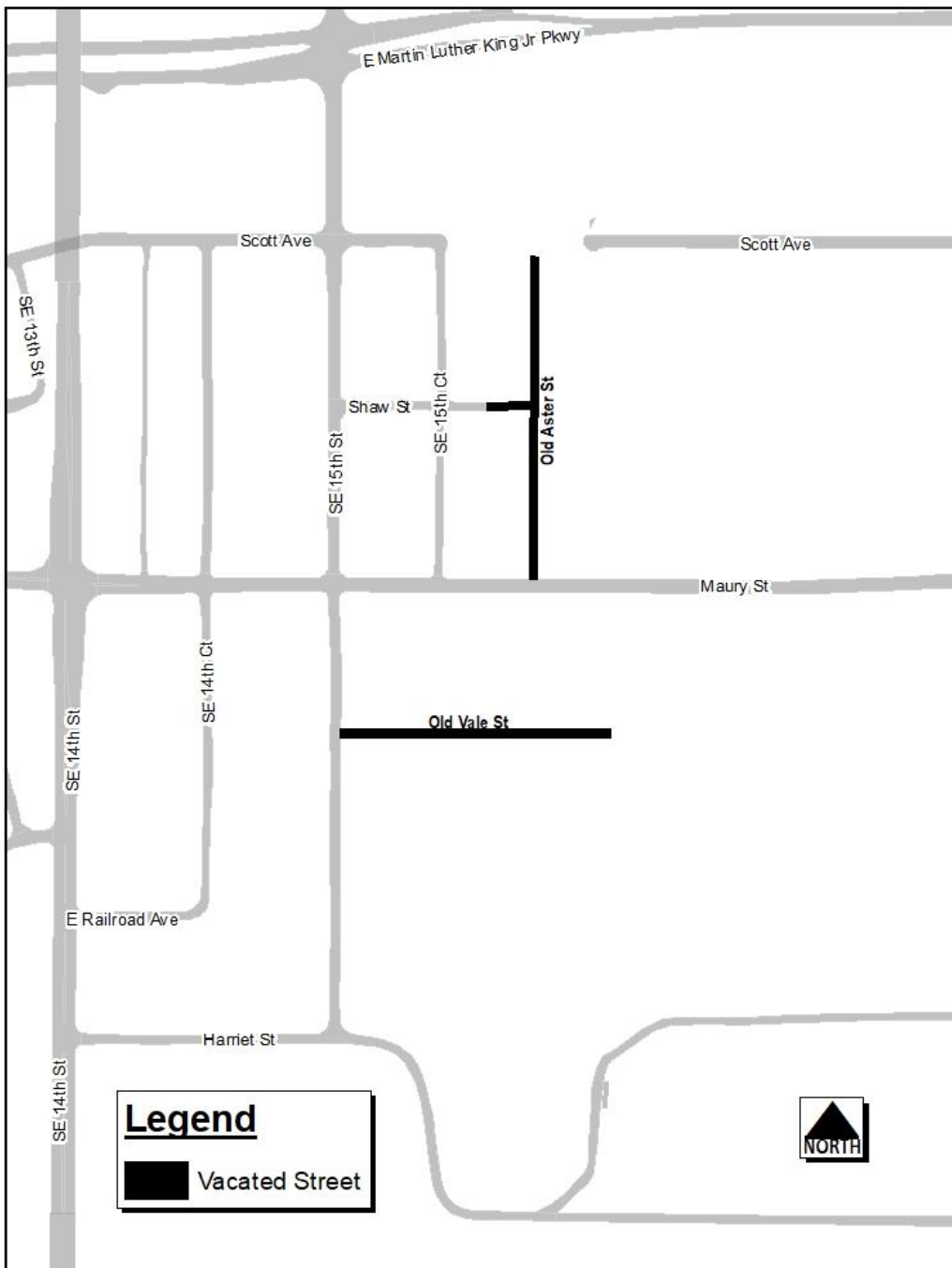
~~Sixteenth Street, on the west side, from High Street to a point 130 feet south thereof, no parking any time.~~

~~Sixteenth Street, on the east side, from High Street to Linden Street, no parking any time.~~

Sec. 114-3415. Linden Street—~~Fifteenth~~ Dead end east of Twenty-eighth Street to Twenty-eighth Street.

~~Linden Street, on the south side, from Sixteenth Street to Seventeenth Street, no parking any time.~~

- B. As part of a review related to the vacation of streets due to the construction of the Municipal Services Center II, discrepancies between the Municipal Code and field conditions were found. The proposed Municipal Code changes will correct code language to match field conditions and place the recommended changes into effect.



Sec. 114-3481. Maury Street--Southeast Fifth Street to ~~Southeast Thirty-second Street~~dead end east of Southeast Thirty-first Street.

~~Maury Street, on the south side, from Southeast Fifth Street to Southeast Sixth Street, no parking any time.~~

Maury Street, on both sides, from Southeast Sixth Street to ~~300 feet east of Astor Street~~450 feet east of Southeast Fifteenth Court, no parking any time.

Maury Street, on both sides, from ~~300~~450 feet east of ~~Astor Street~~Southeast Fifteenth Court to Southeast Eighteenth Street, no stopping or standing.

Maury Street, on the north side, from Southeast Thirtieth Street to ~~Southeast Thirty-second Street~~the dead end east of Southeast Thirty-first Street, no parking any time.

Sec. 114-3631. Shaw Street--Southeast ~~Fourth~~Fifth Street to dead end east of Southeast Twenty-fifth Court.

Shaw Street, on the south side, from Southeast ~~Fourth~~Fifth Street to Southeast Sixth Street, no parking any time.

Shaw Street, on the south side, from Southeast Seventh Street to ~~a point 300 feet east of Southeast Twelfth~~Southeast Thirteenth Street, no parking any time.

~~Shaw Street, on both sides, from Southeast Fourteenth Street to a point 50 feet west thereof, no parking any time.~~

Shaw Street, on the north side, from Southeast Fifteenth Street to ~~Astor Street~~and including the dead end east of Southeast Fifteenth Court, no parking any time.

Shaw Street, on the north side, from and including the dead end west of Southeast Twenty-third ~~Street~~Court to Southeast Twenty-fourth Street, no parking any time.

Sec. 114-3702. Vale Street--~~Southeast Sixth Street~~Dead end west of Southeast Seventh Street to Southeast ~~Thirty-second Street~~Twenty-sixth Court.

Vale Street, on the north side, from ~~Southeast Sixth~~and including the dead end turnaround west of Southeast Seventh Street to Southeast Tenth Street, no parking any time.

~~Vale Street, on the north side, from Southeast Fifteenth Street to Southeast Sixteenth Street, no parking any time.~~

Vale Street, on the north side, from ~~a point 650 feet west of~~ Southeast Twenty-fifth Court to Southeast Twenty-sixth Court, no parking any time.

~~Vale Street, on the north side, from Southeast Thirty-first Street to a point 230 feet east thereof, no parking any time.~~

**PREVIOUS COUNCIL ACTION(S): NONE**

**BOARD/COMMISSION ACTION(S): NONE**

**ANTICIPATED ACTIONS AND FUTURE COMMITMENTS: NONE**

For more information on this and other agenda items, please call the City Clerk's Office at 515-283-4209 or visit the Clerk's Office on the first floor of City Hall, 400 Robert D Ray Drive. Council agendas are available to the public at the City Clerk's Office on Thursday afternoon preceding Monday's Council meeting. Citizens can also request to receive meeting notices and agendas by email by calling the Clerk's Office or sending their request via email to [cityclerk@dmgov.org](mailto:cityclerk@dmgov.org).