


COUNCIL COMMUNICATION

 CITY OF DES MOINES OFFICE OF THE CITY MANAGER	Number:	22-256	Meeting:	June 13, 2022
	Agenda Item:	78	Roll Call:	22-961
	Submitted by:	Steven L. Naber, P.E., City Engineer		

AGENDA HEADING:

Amending Chapter 114 of the Municipal Code regarding Traffic Regulation changes as follows:

- A. Code modification related to parking changes on Willowmere Drive between 61st Street and 63rd Street.
- B. Code modification to modify time of day parking restrictions on 9th Street between Grand Avenue to High Street.
- C. Code modification to remove time of day parking restriction on west side of 9th Street between Pleasant Street to Chestnut Street
- D. Code modifications to remove time of day parking restrictions on west side of 10th Street between Walnut Street to Locust Street.
- E. Code modifications to remove time of day parking restrictions on east side of 10th Street between High Street to Woodland Avenue.
- F. Code modifications to remove time of day parking restrictions on west side of 12th Street between Cherry Street to Walnut Street.
- G. Code modifications to remove time of day parking restrictions on Locust Street between 6th Avenue to 7th Street.

SYNOPSIS:

Recommend approval of the staff recommendation and the ordinance regarding the traffic regulation changes.

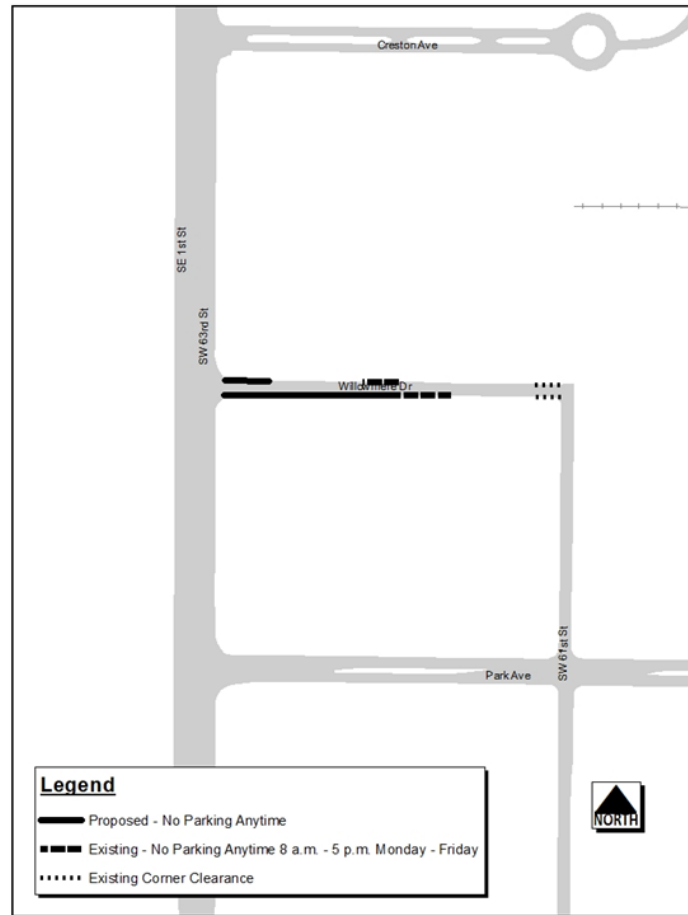
FISCAL IMPACT:

Amount: Costs for sign installations and period maintenance of signs.

Funding Source: 2022-23 Operating Budget, Page 61, Engineering Department, T&T – Sign, Painting, Signal and Lighting, EG062080, Road Use Tax Fund.

ADDITIONAL INFORMATION:

- A. A new development, Paws & Pints, is proposed on the south side of Willowmere Drive near Iowa Highway 28/63rd Street. This development will have two (2) driveways on Willowmere Drive. This proposed code modification will restrict parking on the south side of Willowmere Drive from the Paws & Pints driveways to Iowa Highway 28/63rd Street to accommodate the driveways and a corner clearance. A corner clearance parking restriction is also proposed at Iowa Highway 28/63rd Street on the north side of Willowmere Drive to facilitate turning traffic.



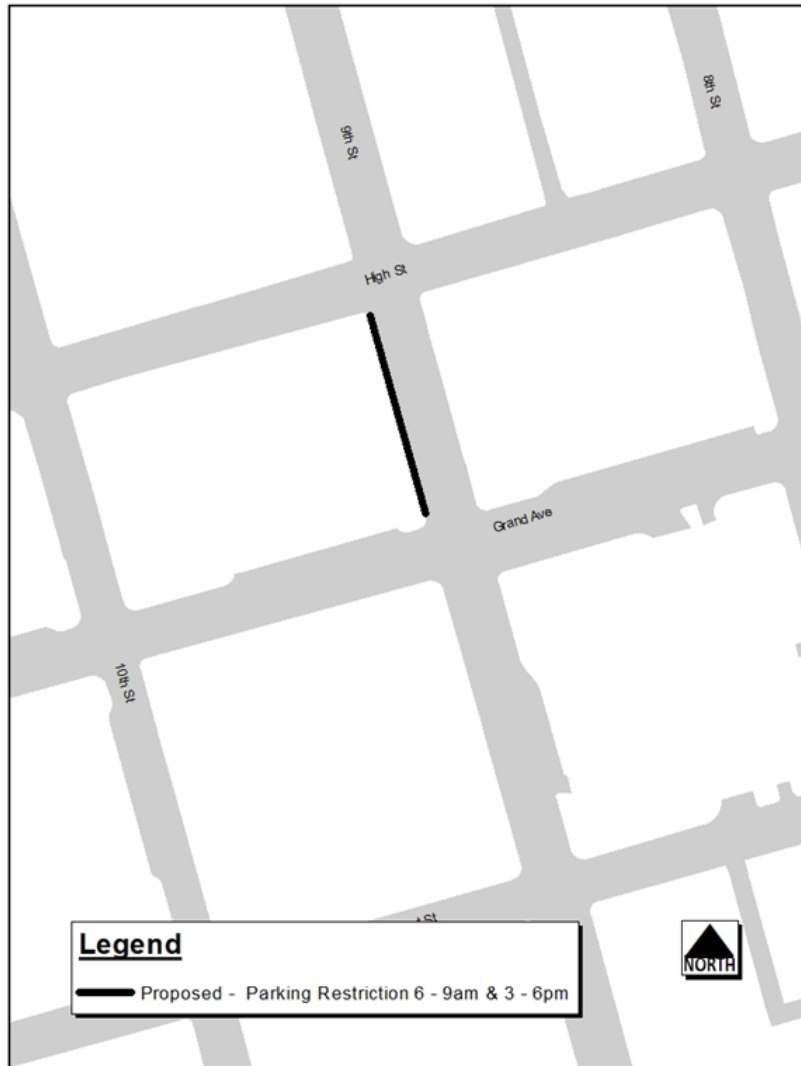
Sec. 114-3787. Willowmere Drive--Dead end north of Park Plaza Drive to Southwest Sixty-third Street.

Willowmere Drive, on the south side, from a point 345 ~~285~~ feet west of Southwest Sixty-first Street to a point 150 feet west thereof, no parking 8:00 a.m. to 5:00 p.m. Monday through Friday.

Willowmere Drive, on the south side, from a point 435 feet west of Southwest Sixty-first Street to Southwest Sixty-third Street, no parking any time.

Willowmere Drive, on the north side, from a point 120 feet east of Southwest Sixty-third Street to Southwest Sixty-third Street, no parking any time.

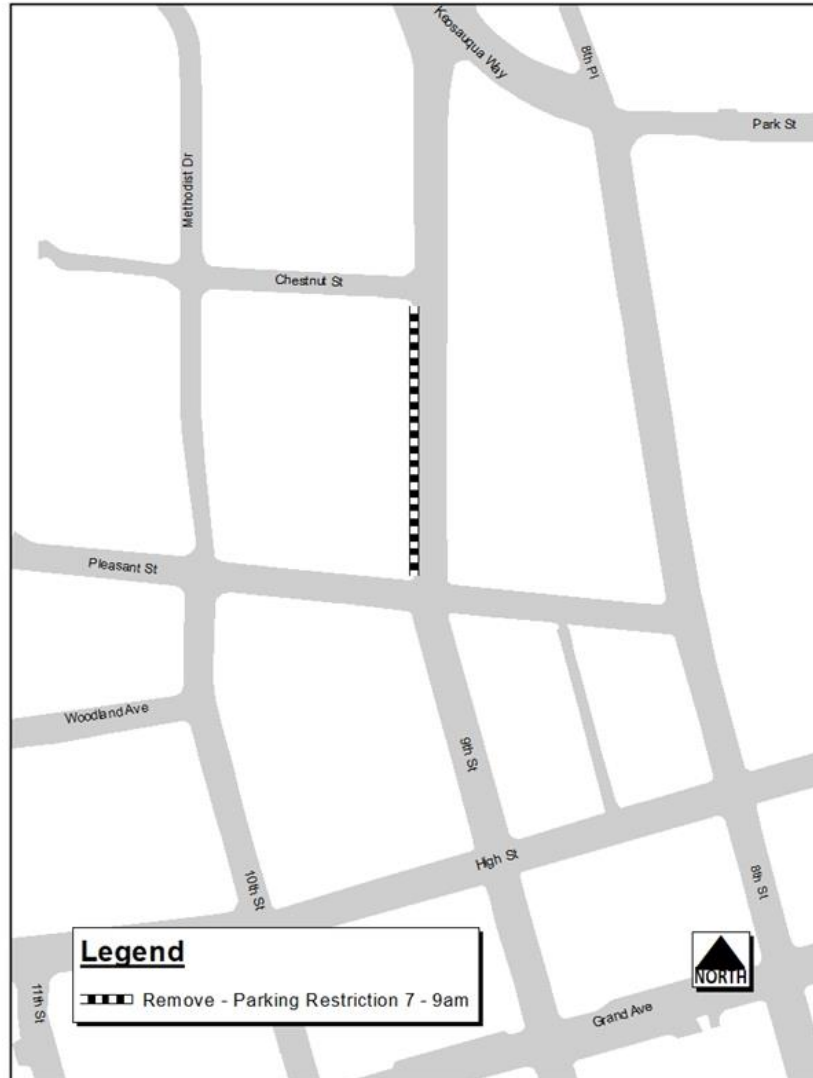
- B. During a review of on-street parking restrictions as part of the implementation of the new on-street parking meter system, it was found that the existing time of day parking restrictions on 9th Street between Grand Avenue to High Street of 6:00 a.m. to 9:00 a.m. and 3:00 p.m. to 6:00 p.m., Monday through Friday, were inconsistent with other time of day restrictions on 9th Street north of High Street. The proposed code modification will result in a consistent time of day restriction on the west side of 9th Street from Grand Avenue to Pleasant Street from 7:00 a.m. to 9:00 a.m. and 4:00 p.m. to 6:00 p.m., Monday through Friday.



Sec. 114-2691. Ninth Street--Grand Avenue to High Street.

Ninth Street, on the west side, from a point 155 feet north of Grand Avenue to High Street, no parking 7:00 a.m. to 9:00 a.m. and 4:00 p.m. to 6:00 p.m.

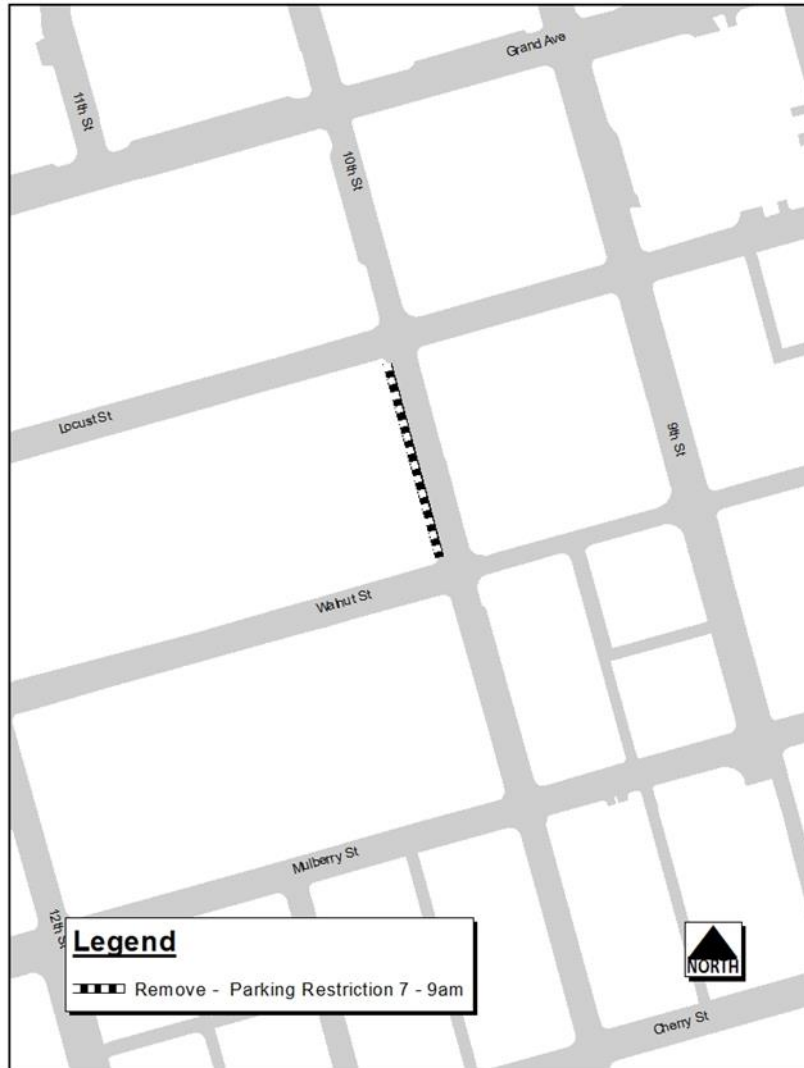
- C. During a review of on-street parking restrictions as part of the implementation of the new on-street parking meter system, it was found that the existing time-of-day parking restrictions on the west side of 9th Street between Pleasant Street and Chestnut Street are no longer necessary because of curb extensions that had been constructed in the west curb lane to create a shadowed parking lane. The proposed code modification will match field conditions.



Sec. 114-2693. Ninth Street--Pleasant Street to Chestnut Street.

Ninth Street, on the ~~sides~~ east side from Pleasant Street to Chestnut Street, no parking 7:00 a.m. to 9:00 a.m.

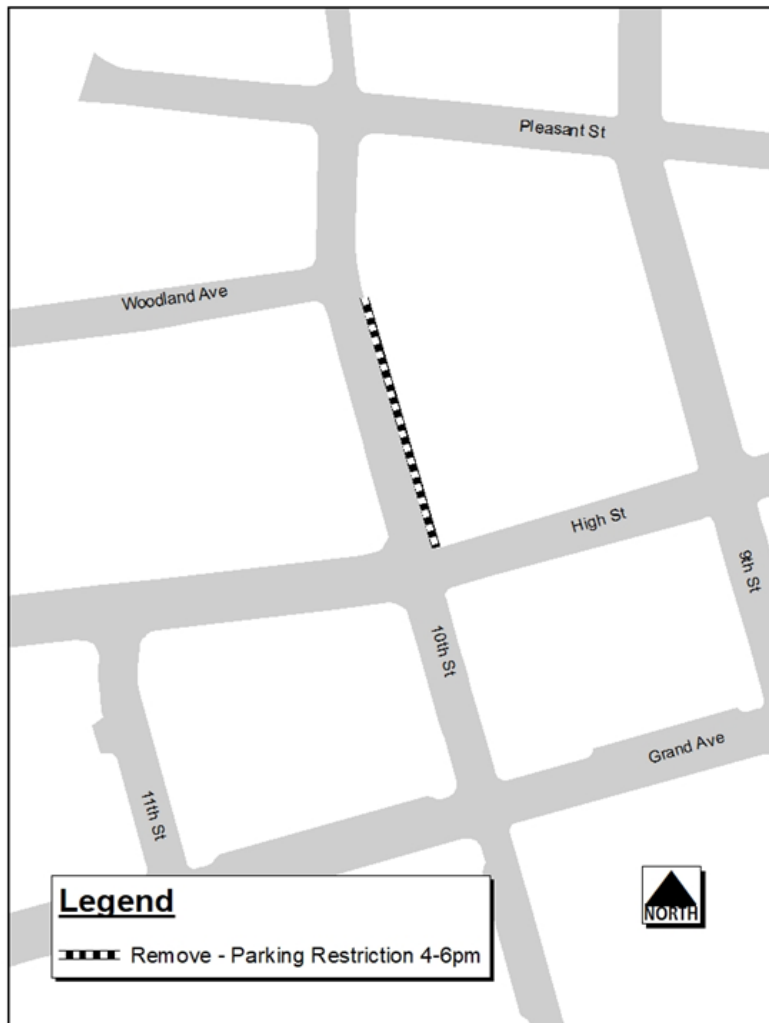
- D. During a review of on-street parking restrictions as part of the implementation of the new on-street parking meter system, it was determined that the existing time of day restrictions are no longer necessary on the west side of 10th Street from Walnut Street to about 158 feet to the north towards Locust Street.



Sec. 114-2704. Tenth Street--Walnut Street to Locust Street.

~~Tenth Street, on the west side, from a point 28 feet north of Walnut Street to a point 130 feet north thereof, no parking 7:00 a.m. to 9:00 a.m.~~

- E. During a review of on-street parking restrictions as part of the implementation of the new on-street parking meter system, it was determined that the existing time of day restrictions are no longer necessary on the east side of 10th Street between High Street to Woodland Avenue.

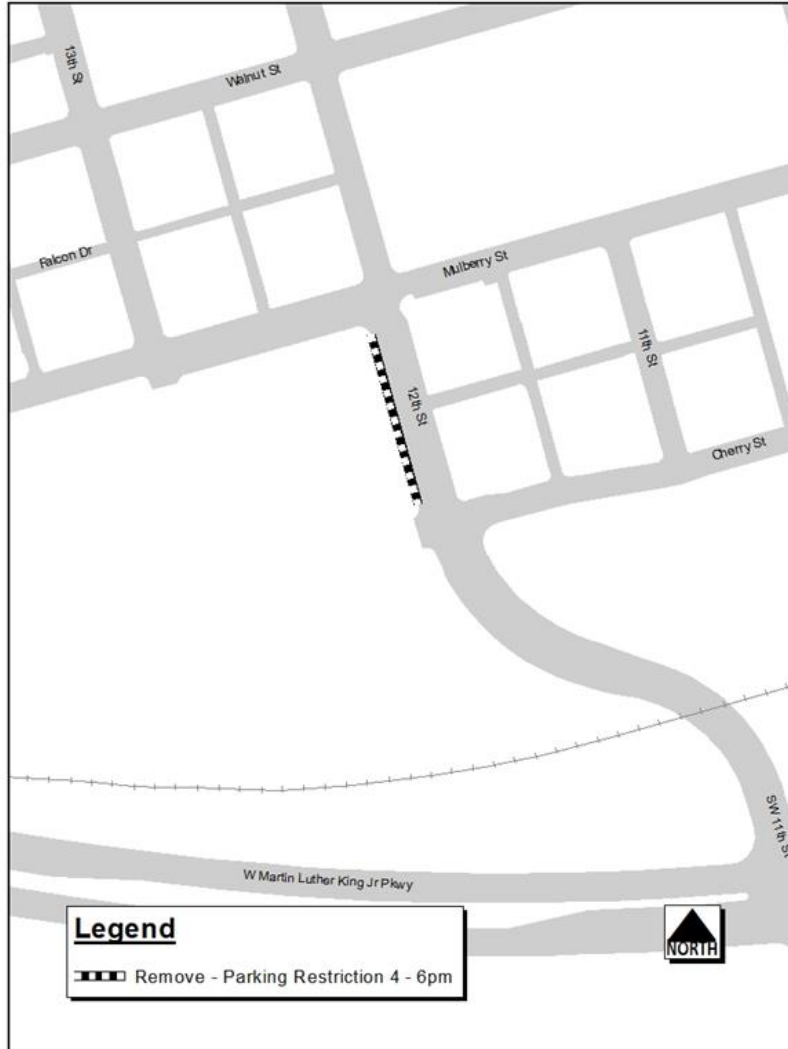


Sec. 114-2707. Tenth Street--High Street to Woodland Avenue.

~~Tenth Street, on the east side, from High Street to a point 140 feet north thereof, no parking 4:00 p.m. to 6:00 p.m.~~

~~Tenth Street, on the east side, from a point 205 feet north of High Street to Woodland Avenue, no parking 4:00 p.m. to 6:00 p.m.~~

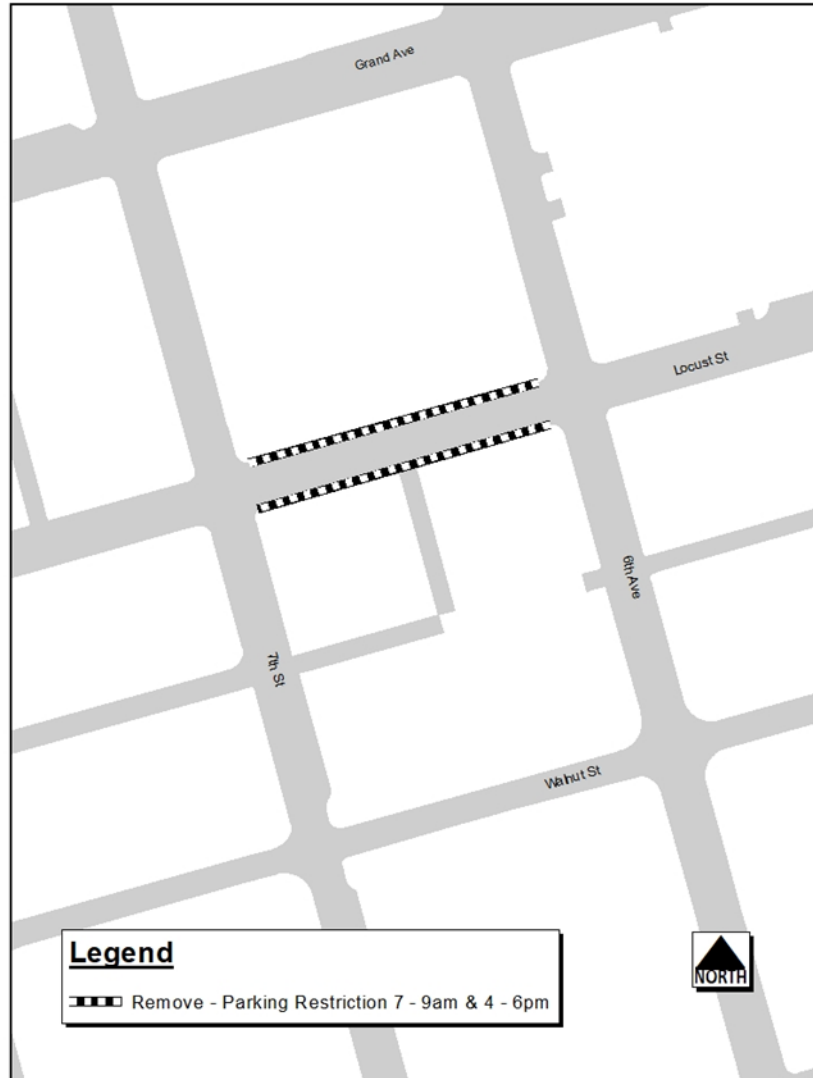
- F. During a review of on-street parking restrictions as part of the implementation of the new on-street parking meter system, it was determined that the time-of-day parking restrictions on the west side of 12th Street between Cherry Street to Mulberry Street are no longer needed because of curb extensions that have been constructed in the west curb lane to create a shadowed parking lane. The proposed Code modification will match field conditions.



Sec. 114-2723. Twelfth Street--Cherry Street to Mulberry Street.

~~Twelfth Street, on the west side, from a point 25 feet north of Cherry Street to a point 25 feet south of Mulberry Street, no parking 4:00 p.m. to 6:00 p.m.~~

- G. During a review of on-street parking restrictions as part of the implementation of the new on-street parking meter system, it was found that time-of-day parking restrictions on Locust Street between 6th Avenue to 7th Street were not removed from the Municipal Code when the previous parking restriction pilot project was made permanent on Locust Street. The proposed Code modification will correct the Code to match field conditions.



Sec. 114-3424. Locust Street--Sixth Avenue to Seventh Street.

~~Locust Street, on the south side, from Sixth Avenue to Seventh Street, no parking 7:00 a.m. to 9:00 a.m. and 4:00 p.m. to 6:00 p.m.~~

~~Locust Street, on the north side, from a point 150 feet west of Sixth Avenue to Seventh Street, no parking 7:00 a.m. to 9:00 a.m. and 4:00 p.m. to 6:00 p.m.~~

PREVIOUS COUNCIL ACTION(S): NONE

BOARD/COMMISSION ACTION(S): NONE

ANTICIPATED ACTIONS AND FUTURE COMMITMENTS: NONE

For more information on this and other agenda items, please call the City Clerk's Office at 515-283-4209 or visit the Clerk's Office on the first floor of City Hall, 400 Robert D Ray Drive. Council agendas are available to the public at the City Clerk's Office on Thursday afternoon preceding Monday's Council meeting. Citizens can also request to receive meeting notices and agendas by email by calling the Clerk's Office or sending their request via email to cityclerk@dmgov.org.